



# Community Forest Management Agreement

**Between the Forestry Development Authority  
And  
The People of Kparblee Community  
Kparblee Administrative District  
Tappita Statutory District  
Nimba County**

**FDA**

**P.O. Box 10-3010**

**Whein Town, Mount Barclay**

**1000 Monrovia, 10 Liberia**

**February 22, 2017**

REPUBLIC OF LIBERIA)  
MONTSEERRADO COUNTY)

**THIS COMMUNITY FOREST MANAGEMENT AGREEMENT** is made and entered into this 22<sup>nd</sup> day of February AD 2017, by and between the **Government of Liberia**, acting through the **Forestry Development Authority**, hereinafter referred to as the **FDA**, represented by its Managing Director Hon. Harrison S. Karnwea Sr., and the People of **Kparblee Authorized Forest Community**, hereinafter referred to as the Authorized Forest Community, represented by their **Community Forest Management Body** by and through its Chief Officer, Neewray Gbah, for the Management of **Kparblee Authorized Forest Community**; hereby **WITNESSETH:**

**WHEREAS**, the Forestry Development Authority (FDA) is the government agency with legal jurisdiction over forestry matters, and the lead agency for community forestry in Liberia;

**WHEREAS**, the People of **Kparblee Authorized Forest Community**, in accordance with the Community Rights Law of 2009 with Respect to Forest Lands (CRL) and the Regulation to the Community Rights Law of 2009 with Respect to Forest Lands, as Amended (CRL Regulation), applied to the FDA for Authorized Forest Community status, to enable them manage and/or utilize their Community Forest resources;

**WHEREAS**, the FDA, in accordance with its statutorily established authority to grant Authorized Forest Community status, and issue and sign Community Forest Management Agreements (CFMA), has verified that **Kparblee Authorized Forest Community** has satisfied all technical and legal requirements to be granted Authorized Community Forest status;

**WHEREAS**, the **Kparblee** Community Forest Management Body (CFMB) represents the Authorized Forest Community in all matters related to community forestry resources, and has been granted the legal authority by the People of **Kparblee Authorized Forest Community** to enter into this CFMA, as established by Section 4.2 (c) of the CRL;

**WHEREAS**, the People of **Kparblee Authorized Forest Community**, represented by **Kparblee** CFMB, and the FDA are willing to be bound by the terms set out in this CFMA;

Now, THEREFORE, the FDA and the **Kparblee** CFMB agree as follows:

**ARTICLE 1: PURPOSE**

**SECTION 1.1**

The **Kparblee** CFMB and the FDA enter into this Community Forestry Management Agreement in order to:



- (a) Reiterate the rights and responsibilities of the **Kparblee** Authorized Forest Community to own, use and sustainably manage its forest resources, and to promote



- biodiversity for the direct benefit of the community, ecosystems, the nation, and the environment, as established in the CRL and CRL Regulation;
- (b) Reiterate the roles and responsibilities of the FDA, as the agency with regulatory authority over the community forestry program, as established in the CRL and CRL Regulation;
  - (c) Pursue activities that will contribute to the improvement of the livelihoods of the members of the **Kparblee** Authorized Forest Community, through the management and use of forest resources, which may include informed conservation practices and/or sustainable harvesting of timber and non-timber forest products (NTFPs) for commercial purposes;
  - (d) Promote public awareness of the economic, environmental, cultural and recreational values of Community Forestry, as pursued by the **Kparblee** Authorized Forest Community; and
  - (e) Work in close collaboration with national and international organizations to promote and strengthen community forestry, by building the capacity of the **Kparblee** Authorized Forest Community.

## SECTION 1.2

The implementation of this CFMA shall be guided by the following principles:

- (a) Community forest resources shall be used for the benefit of members of the Authorized Forest Community, and may include the pursuance of conservation and/or sustainable harvesting of timber and NTFPs for commercial purposes. Nothing in this CFMA precludes the Authorized Forest Community from altering how it chooses to manage its forest resources, but all legal requirements must first be met before any such change is implemented;
  - (b) Community Forest resources shall be managed and used in a way that meets the needs of the present community members without compromising the ability of future generations to meet their own needs;
  - (c) All members and groups in the Authorized Forest Community, irrespective of age, gender, religion or ethnicity, shall be able to participate in the management and use of Community Forest resources;
  - (d) All decisions and actions relating to the management of Community Forest resources shall be explained and carried out with openness, and in a way that all members of the Authorized Forest Community will understand;
  - (e) Any decision, activity or agreement affecting the status or use of Community Forest resources shall not proceed without the free, prior and informed consent of the Authorized Forest Community;
  - (f) The rights of members of the Authorized Forest Community to the pursuance of activities necessary for subsistence, medicinal and cultural purposes, and to vital ecosystem services more generally, shall not be permanently alienated.
-  

## ARTICLE 2: GENERAL RIGHTS AND OBLIGATIONS

### SECTION 2.1

In keeping with its statutory responsibility to regulate, protect, manage and develop forest resources, so as to sustain and optimize the potential yield of their economic, social and environmental benefits, the FDA shall:

- (a) Directly support the **Kparblee** Authorized Forest Community take stock of and document forest resources within the area of forest resources designated as a Community Forest, to include, where appropriate, an inventory of all merchantable timber and commercially viable NTFPs, as well as locally resident protected and endangered species and their habitat;
- (b) Communicate to the CFMB minimum standards for the development, review and approval of Community Forest Management Plans, to be reviewed every five (5) years;
- (c) Provide guidance to the CFMB on zoning the Community Forest, as well as the limits of the scope and scale of conservation and/or commercial exploitation within these zones, based upon the data collected about the forest resources within the Community Forest;
- (d) Suggest amendments and/or alternatives, in pursuance of the same stated goals of the Authorized Forest Community, if it is determined that the Community Forest would not be able to sustain an activity proposed in the CFMP;
- (e) Assist in building the capacity of members of the Authorized Forest Community to sustainably manage their forest resources, including by securing financial and technical assistance;
- (f) Monitor and evaluate the CFMP in order to ensure that all legal and technical standards are satisfied; and
- (g) Facilitate the resolution of conflicts upon request by the Authorized Forest Community.

### SECTION 2.2

The CFMB shall:

- (a) Ensure that Community Forest resources are managed in an environmentally sustainable manner, and maintain the forest as an ecosystem;
  - (b) With the involvement of community members, and the approval of the Executive Committee of the Community Assembly, prepare and implement community forestry rules/guidelines;
  - (c) With the involvement of community members, and under the guidance of the Executive Committee of the Community Assembly, develop CFMPs;
- [Handwritten signatures]*



- (d) Operate in accordance with the terms and conditions of this CFMA, community forestry rules/guidelines, the CFMP, and all other relevant legislation and regulations;
- (e) With the guidance of the FDA, oversee and monitor implementation of the CFMP to ensure compliance with all relevant legal and technical requirements;
- (f) Conduct awareness raising activities in order to inform all Authorized Forest Community members about the community forestry program;
- (g) Represent the community in all matters related to community forestry in negotiations with the FDA, and with third-parties who have interests in conservation or harvesting timber and/or NTFPs for commercial purposes; and
- (h) When made aware of any forestry offences within the Community Forest, immediately inform the nearest FDA Office and, if possible, halt any ongoing illegal activities.

**ARTICLE 3: COMPLIANCE WITH COMMUNITY FOREST MANAGEMENT AGREEMENT AND COMMUNITY FORESTRY MANAGEMENT PLAN**

**SECTION 3.1**

All activities of the **Kparblee** Authorized Forest Community shall conform to both the CFMA and CFMP.

**SECTION 3.2**

If it is determined that members of the **Kparblee Authorized Forest Community** have failed or are failing to comply with the CFMA and CFMP, the FDA shall immediately provide written notice to the **Kparblee Authorized Forest Community**, through the CFMB, of the violation, together with instructions as to how the violation may be remedied. Any such written notice shall include warning of the sanctions that may be applied in the absence of remedial action being taken by the **Kparblee Authorized Forest Community**.

**SECTION 3.3**

Individual members of the Forest Community who violate the terms of this CFMA and/or CFMP may be fined by the CFMB and/or referred to the appropriate authority for criminal prosecution, as per Section 1.8 of the CRL Regulation.

**SECTION 3.4**

Individual members of the **Kparblee Authorized Forest Community** who violate the CRL Regulation may also be subject to sanctions by the FDA and the criminal justice system, as per Section 1.8 of the CRL Regulation.



## **SECTION 3.5**

All such sanctions shall be consistent with the due process of law, as enshrined in the Constitution and statutes of Liberia. In keeping with Section 1.9 of the CRL Regulation, a person or community subjected to sanctions may challenge the decision of the FDA or CFMB in a court of competent jurisdiction.

## **ARTICLE 4: ALTERATION OF THE COMMUNITY FOREST MANAGEMENT PLAN**

### **SECTION 4.1**

The Authorized Forest Community shall freely determine how its forest resources are managed. The Authorized Forest Community's decision as to how it manages its forest resources is represented in the CFMP, which together with the CFMA establishes a legally enforceable framework.

### **SECTION 4.2**

The Authorized Forest Community has the right to alter its CFMP. However, all such alterations shall be made using the procedures here established, and in conformity with all other established legal and technical requirements.

### **SECTION 4.3**

If the Authorized Forest Community decides to substantively alter the previously approved CFMP, a new plan shall be submitted to, and approved by, the FDA. A substantive alteration includes, but is not limited to:

- (a) Changes to the way an area of forest resources within the Community Forest, which has already been zoned under the CFMP, is to be used;
- (b) Changes to the size of a zoned area of forest resources within the Community Forest;
- (c) Any expansion of commercial or agricultural activities, not already envisaged under the CFMP;
- (d) Any expansion of conservation activities where it unduly restricts members of the Authorized Forest Community from using their forest resources in pursuance of sustainable livelihoods.

### **SECTION 4.4**

The following procedure shall be followed when amending the CFMP:

- (a) The Community Assembly shall vote on whether or not it wants to consider amending the CFMP. A simple majority vote of the Community Assembly shall be required to initiate the process;





- (b) Following an affirmative vote, members of the Community Assembly shall thoroughly discuss the issue of altering the CFMP, and the proposed amendment/s, with their respective constituents;
- (c) The CFMB shall provide written notice to all towns and villages within the Authorized Forest Community about the proposed amendment/s, at least thirty (30) days prior to the Community Assembly meeting at which the final vote on amending the CFMP is to be taken;
- (d) At the Community Assembly meeting the members shall vote to accept or reject the proposed amendment to the CFMP. A two-thirds (2/3) majority vote of the Community Assembly is required before the CFMP can be amended;
- (e) Following an affirmative vote, the CFMB shall provide the FDA with written notice of its decision to amend the CFMP, after which the two parties shall work together to develop a new CFMP; and
- (f) Once the FDA verifies that the amended CFMP meets all legal and technical requirements, it shall approve the new CFMP.

**ARTICLE 5: RIGHTS AND OBLIGATIONS OF THE CFMB AND FDA WITH REGARD TO COMMERCIAL HARVESTING OF TIMBER AND NON-TIMBER FOREST PRODUCTS**

**SECTION 5.1**

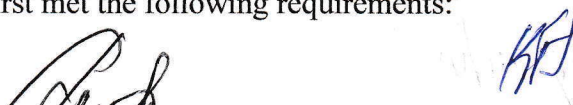
As an Authorized Forest Community, the **Kparlee Authorized Forest Community** has the right to engage in the harvesting of timber and/or non-timber forest products (NTFPs) for commercial purposes, under regulations and guidelines issued by the FDA.

**SECTION 5.2**

Before any commercial harvesting can take place, the Authorized Forest Community must have met all preliminary requirements, as per the CRL and all other relevant laws and regulations. This requires that the community has organized its Community Assembly (Section 6.4(a) of the CRL); the Community Assembly has appointed the Community Forest Management Body (Section 6.4(b) of the CRL); the Community Forest Management Body has developed a Community Forest Management Plan that includes the envisaged commercial activities (Section 6.4(c) of the CRL); the Community Forest Management Plan has been approved by the Executive Committee, the Community Assembly and the FDA (Section 6.4 (d) of the CRL); and the Community Forest Management Plan is being implemented (Section 6.4(e)) of the CRL.

**SECTION 5.3**

In keeping with the National Forestry Reform Law, the Ten Core Regulations and all other relevant laws and regulations governing Liberia's forest sector, no commercial harvesting of timber and NTFPs shall occur in a Community Forest without the Authorized Forest Community having first met the following requirements:



- (a) The inventory of merchantable tree species and NTFPs must have been independently confirmed by the FDA, in keeping with its statutory responsibility to ensure that areas of forest resources are suitable for the planned commercial harvesting, as per Section 4.5 of the NFRL, and Section 2.2 (g) and Chapter 5 of the CRL; and
- (b) The Authorized Forest Community must have conducted an Environmental Impact Assessment (EIA), as per Section 24 (2) and Section 41 of Regulation 105-07.

#### **SECTION 5.4**

Once the FDA has verified that all technical and legal requirements for the harvesting of timber and/or NTFPs for commercial purposes have been met, it shall issue a written notice to proceed to the Authorized Forest Community, through the CFMB. Only once the Authorized Forest Community has received written notice to proceed from the FDA shall the harvesting of timber and/or NTFPs for commercial purposes be permitted.

#### **SECTION 5.5**

In keeping with Section 13.5 of the NFRL, and Sections 1 through 35 of FDA Regulation 108-07, the Chain of Custody System shall apply to the harvesting of timber for commercial purposes by the Authorized Forest Community.

#### **SECTION 5.6**

As established by Section 11.6 of the CRL Regulation, Authorized Forest Communities that harvest timber products for commercial purposes shall pay stumpage fees in accordance with Regulation 107-07.

#### **SECTION 5.7**

Authorized Forest Communities shall pay all relevant forest product fees, as established in Regulation 107-07, as well as all taxes and/or fees for the harvesting of NTFPs for commercial purposes, as determined by the Liberia Revenue Authority, in consultation with the FDA.

#### **SECTION 5.8**

The FDA shall monitor the harvesting of timber and/or NTFPs for commercial purposes to ensure that all environmental standards are satisfied, and that the Liberia Code of Harvesting Practices is adhered to.

#### **SECTION 5.9**

In addition to sanctions applied for failure to comply with the CFMA and CFMP, as established in Article 4 of this CFMA, the FDA may impose penalties on Authorized Forest Community members under Section 20 of the NFRL and Section 56 of the Environmental Protection Agency Act.





**ARTICLE 6: RIGHTS AND OBLIGATIONS OF THE CFMB AND FDA WITH REGARD TO COMMERCIAL ARRANGEMENTS WITH THIRD-PARTIES**

**SECTION 6.1**

The CFMB, as the representative of the Authorized Forest Community in commercial matters, may negotiate commercial agreements with third-parties, in conformity with existing legal and technical standards.

**SECTION 6.2**

Before a commercial agreement between an Authorized Forest Community and a third-party can be signed, the FDA shall first review and approve it, as per Section 10.5 of the CRL Regulation.

**SECTION 6.3**

If, following review, the FDA determines that the proposed commercial agreement does not conform to best industry practices, or does not offer fair market price for the community's forest resources, the FDA shall advise the community on how the commercial agreement needs to be amended before it can be approved. The Community Forest Management Body and Executive Committee of the Community Assembly shall hear the advice of the FDA, and attest that they have received and understood the advice provided.

**SECTION 6.4**

The FDA shall review, determine whether or not to approve the proposed commercial agreement and, if appropriate, provide advice on how the commercial agreement needs to be amended within fifteen (15) working days of the commercial agreement being submitted. If the FDA fails to review, officially approve and, if appropriate, provide advice on how the proposed commercial agreement needs to be amended within fifteen (15) working days of submission, the community may either provide the FDA with more time to complete the review of the proposed commercial agreement, or it may consider the requirement for review and approval of the proposed commercial agreement satisfied.

**ARTICLE 7: EFFECTIVITY, LENGTH, RENEWAL AND TERMINATION**

**SECTION 7.1**

This CFMA shall take effect upon signing by the CFMB and the FDA and shall be valid for a period of not more than 15 years. One year prior to the expiration of this CFMA, the CFMB shall submit a written request to the FDA to renew the CFMA for an additional fifteen (15) year term. The CFMA can be renewed as many times as the Authorized Forest Community would like.

**SECTION 7.2**

Approval to a request to renew the CFMA shall be granted only once the FDA has verified that the Authorized Forest Community is in compliance with all legal and technical



requirements. Where the FDA determines that the Authorized Forest Community is not in compliance, it shall inform the Authorized Forest Community in writing of the reasons. Only once the Authorized Forest Community has addressed these issues shall the FDA approve the renewal of the CFMA.

### **SECTION 7.3**

The FDA shall approve the request for renewal at least sixty (60) days prior to the expiration date of the CFMA. If the FDA does not provide a response to the request to renew the CFMA at least 60 days prior to its expiration date, the CFMA shall be renewed automatically for another fifteen (15) year period.

### **SECTION 7.4**

The CFMA may be terminated prior to the expiration date based on one or more conditions as follows:

- (a) Written agreement between the CFMB, at least two-thirds of the Community Assembly members, and the FDA;
- (b) The Government of Liberia decides to exercise its power of eminent domain over a community forest, or a part thereof. Where the Government of Liberia makes such a decision, it shall comply with the constitutionally established procedure for the expropriation of private property, which, at a minimum, shall require that reasons for the expropriation are given; that there is prompt payment of just compensation; that the community is able to challenge the Government's decision to expropriate the community forest, or part thereof, or the compensation offered; and that when the Government ceases to use the community forest, or decides not to use it for the purpose for which the community forest was expropriated, rights over the community forest shall be returned to the community.

## **ARTICLE 8: DISPUTE RESOLUTION AND ADJUDICATION**

### **SECTION 8.1**

Disputes between the Authorized Forest Community and the FDA over this CFMA, which cannot be resolved, shall be mediated by a qualified individual agreeable to both parties. Both parties have the right to retain legal counsel throughout this process.

### **SECTION 8.2**

Where mediation fails to resolve the dispute, the parties shall submit to arbitration, under the procedures established in the Arbitration Laws of Liberia, as found in Chapter 64 of the Civil Procedure Law. Both parties have the right to retain legal counsel throughout this process.

### **SECTION 8.3**

Alternatively, the Authorized Forest Community or FDA may forego arbitration in favor of review by a court of competent jurisdiction.

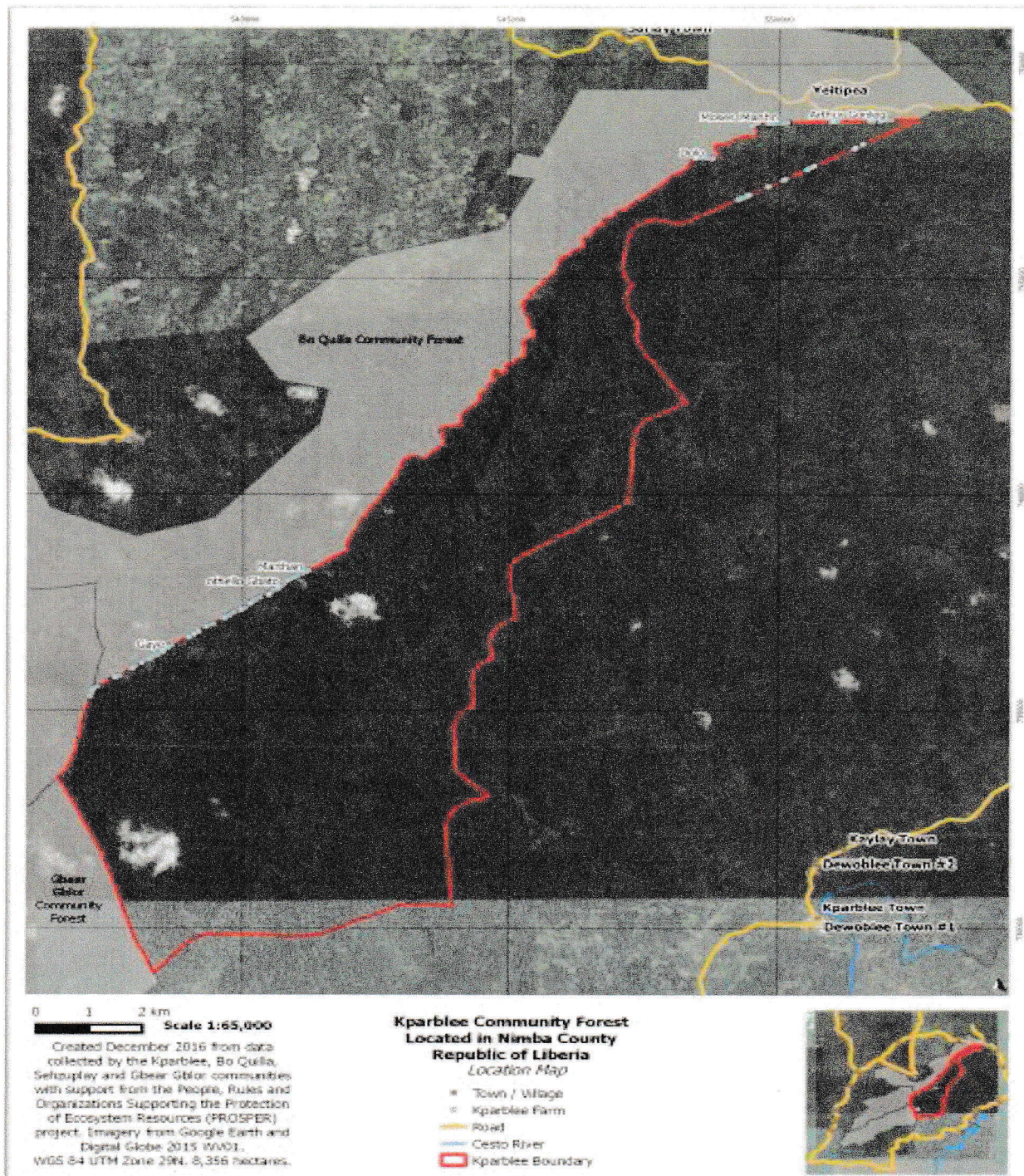
*A. J.*

*K.F.*



**ARTICLE 9: TECHNICAL DESCRIPTION OF COMMUNITY FOREST LANDS**

The **Kparblee** Community Forest boundaries are depicted in the map below.



A metes and bounds description of the **Kparblee** Community Forest boundaries begins on the following page. The x and y coordinates are presented in UTM, and the bearing is presented in azimuth whole cycle bearings.



12-31

*[Handwritten signature]*

*[Handwritten initials]*

Commencing at:

Latitude - 749033.1977	Longitude - 553839.4107	, thence a line runs at bearing	316.83239	for	229.007	meters, to a point
Latitude - 748866.1701	Longitude - 553996.0824	, thence a line runs at bearing	61.385605	for	6476.48	meters, to a point
Latitude - 745764.502	Longitude - 548310.6198	, thence a line runs at bearing	102.04753	for	598.888	meters, to a point
Latitude - 745889.5037	Longitude - 547724.9227	, thence a line runs at bearing	12.040331	for	599.065	meters, to a point
Latitude - 745303.6171	Longitude - 547599.9576	, thence a line runs at bearing	274.34923	for	545.371	meters, to a point
Latitude - 745262.2587	Longitude - 548143.7579	, thence a line runs at bearing	352.70334	for	633.157	meters, to a point
Latitude - 744634.2293	Longitude - 548224.173	, thence a line runs at bearing	81.189823	for	546.34	meters, to a point
Latitude - 744550.5511	Longitude - 547684.279	, thence a line runs at bearing	333.39106	for	467.77	meters, to a point
Latitude - 744132.3252	Longitude - 547893.7925	, thence a line runs at bearing	359.94921	for	460.252	meters, to a point
Latitude - 743672.0731	Longitude - 547894.2005	, thence a line runs at bearing	325.62562	for	2077.18	meters, to a point
Latitude - 741957.6368	Longitude - 549066.974	, thence a line runs at bearing	62.908089	for	1365.81	meters, to a point
Latitude - 741335.6206	Longitude - 547851.0246	, thence a line runs at bearing	3.9085474	for	1768.23	meters, to a point
Latitude - 739571.5014	Longitude - 547730.4947	, thence a line runs at bearing	58.037787	for	2611.93	meters, to a point
Latitude - 738188.8496	Longitude - 545514.5385	, thence a line runs at bearing	353.24342	for	716.199	meters, to a point
Latitude - 737477.6243	Longitude - 545598.8005	, thence a line runs at bearing	293.58459	for	730.619	meters, to a point
Latitude - 737185.3019	Longitude - 546268.3909	, thence a line runs at bearing	62.540734	for	1272.38	meters, to a point
Latitude - 736598.5832	Longitude - 545139.3555	, thence a line runs at bearing	347.42549	for	771.502	meters, to a point
Latitude - 735845.5863	Longitude - 545307.3184	, thence a line runs at bearing	75.914661	for	517.476	meters, to a point
Latitude - 735719.6498	Longitude - 544805.4005	, thence a line runs at bearing	357.22706	for	879.653	meters, to a point
Latitude - 734841.0268	Longitude - 544847.9564	, thence a line runs at bearing	60.895776	for	430.739	meters, to a point
Latitude - 734631.5154	Longitude - 544471.6041	, thence a line runs at bearing	357.09134	for	837.861	meters, to a point
Latitude - 733794.7336	Longitude - 544514.1204	, thence a line runs at bearing	308.11303	for	744.911	meters, to a point
Latitude - 733334.9638	Longitude - 545100.212	, thence a line runs at bearing	356.58669	for	712.523	meters, to a point
Latitude - 732623.7045	Longitude - 545142.6345	, thence a line runs at bearing	75.208651	for	821.983	meters, to a point
Latitude - 732413.8525	Longitude - 544347.8906	, thence a line runs at bearing	356.94108	for	2388.22	meters, to a point
Latitude - 730029.0316	Longitude - 544475.3329	, thence a line runs at bearing	93.645896	for	1299.72	meters, to a point
Latitude - 730111.6807	Longitude - 543178.2442	, thence a line runs at bearing	64.609205	for	1759.26	meters, to a point
Latitude - 729357.3261	Longitude - 541588.9184	, thence a line runs at bearing	89.957921	for	2217.51	meters, to a point
Latitude - 729355.6976	Longitude - 539371.408	, thence a line runs at bearing	41.285893	for	1225.58	meters, to a point
Latitude - 728434.7612	Longitude - 538562.7473	, thence a line runs at bearing	161.10979	for	179.673	meters, to a point
Latitude - 728604.7576	Longitude - 538504.577	, thence a line runs at bearing	171.52518	for	29.3917	meters, to a point
Latitude - 728633.8284	Longitude - 538500.2454	, thence a line runs at bearing	143.83493	for	23.8137	meters, to a point
Latitude - 728653.0537	Longitude - 538486.1926	, thence a line runs at bearing	158.23481	for	77.3496	meters, to a point



Latitude -	728724.8891	Longitude -	538457.5111	, thence a line runs at bearing	144.54111	for	55.888	meters, to a point
Latitude -	728770.4117	Longitude -	538425.0894	, thence a line runs at bearing	148.56778	for	40.5347	meters, to a point
Latitude -	728804.9982	Longitude -	538403.951	, thence a line runs at bearing	169.82149	for	47.7275	meters, to a point
Latitude -	728851.9746	Longitude -	538395.5168	, thence a line runs at bearing	154.25034	for	49.6906	meters, to a point
Latitude -	728896.731	Longitude -	538373.9292	, thence a line runs at bearing	146.36038	for	58.5302	meters, to a point
Latitude -	728945.4596	Longitude -	538341.5054	, thence a line runs at bearing	158.43784	for	42.1855	meters, to a point
Latitude -	728984.6929	Longitude -	538326.0018	, thence a line runs at bearing	164.41587	for	49.9135	meters, to a point
Latitude -	729032.7714	Longitude -	538312.5924	, thence a line runs at bearing	158.75952	for	52.8829	meters, to a point
Latitude -	729082.0619	Longitude -	538293.4338	, thence a line runs at bearing	135.36811	for	54.9534	meters, to a point
Latitude -	729121.1687	Longitude -	538254.8263	, thence a line runs at bearing	161.12209	for	39.7132	meters, to a point
Latitude -	729158.7457	Longitude -	538241.977	, thence a line runs at bearing	153.78699	for	57.893	meters, to a point
Latitude -	729210.6849	Longitude -	538216.4051	, thence a line runs at bearing	150.17322	for	36.939	meters, to a point
Latitude -	729242.7307	Longitude -	538198.0324	, thence a line runs at bearing	171.40071	for	54.219	meters, to a point
Latitude -	729296.3402	Longitude -	538189.9254	, thence a line runs at bearing	173.97063	for	51.9088	meters, to a point
Latitude -	729347.9618	Longitude -	538184.473	, thence a line runs at bearing	134.7691	for	46.7445	meters, to a point
Latitude -	729380.8817	Longitude -	538151.2867	, thence a line runs at bearing	164.04607	for	56.4417	meters, to a point
Latitude -	729435.1494	Longitude -	538135.7729	, thence a line runs at bearing	269.94862	for	0.1106	meters, to a point
Latitude -	729435.1495	Longitude -	538135.8835	, thence a line runs at bearing	143.34726	for	44.4841	meters, to a point
Latitude -	729470.8377	Longitude -	538109.3281	, thence a line runs at bearing	148.00557	for	53.6795	meters, to a point
Latitude -	729516.3633	Longitude -	538080.8867	, thence a line runs at bearing	142.80187	for	61.3095	meters, to a point
Latitude -	729565.1994	Longitude -	538043.8206	, thence a line runs at bearing	166.69291	for	39.9795	meters, to a point
Latitude -	729604.1055	Longitude -	538034.6185	, thence a line runs at bearing	158.55948	for	49.9867	meters, to a point
Latitude -	729650.633	Longitude -	538016.3466	, thence a line runs at bearing	157.88937	for	43.5403	meters, to a point
Latitude -	729690.9713	Longitude -	537999.9582	, thence a line runs at bearing	158.18118	for	54.5222	meters, to a point
Latitude -	729741.5877	Longitude -	537979.6938	, thence a line runs at bearing	148.39931	for	45.408	meters, to a point
Latitude -	729780.2626	Longitude -	537955.9002	, thence a line runs at bearing	170.75872	for	55.994	meters, to a point
Latitude -	729835.5298	Longitude -	537946.908	, thence a line runs at bearing	164.5474	for	49.0792	meters, to a point
Latitude -	729882.8348	Longitude -	537933.8313	, thence a line runs at bearing	155.55266	for	59.12	meters, to a point
Latitude -	729936.6542	Longitude -	537909.3641	, thence a line runs at bearing	182.01564	for	46.2382	meters, to a point
Latitude -	729982.8638	Longitude -	537910.9904	, thence a line runs at bearing	150.51039	for	48.1145	meters, to a point
Latitude -	730024.7448	Longitude -	537887.3053	, thence a line runs at bearing	163.39328	for	46.1339	meters, to a point
Latitude -	730068.9544	Longitude -	537874.1202	, thence a line runs at bearing	156.97251	for	51.5156	meters, to a point
Latitude -	730116.3651	Longitude -	537853.9687	, thence a line runs at bearing	170.60072	for	50.9774	meters, to a point
Latitude -	730166.6581	Longitude -	537845.6434	, thence a line runs at bearing	169.74478	for	51.109	meters, to a point
Latitude -	730216.9506	Longitude -	537836.5443	, thence a line runs at bearing	160.47886	for	49.7183	meters, to a point



Latitude -	730263.811	Longitude -	537819.9307	, thence a line runs at bearing	159.2552	for	49.3992	meters, to a point
Latitude -	730310.0075	Longitude -	537802.4332	, thence a line runs at bearing	166.604	for	49.7656	meters, to a point
Latitude -	730358.4191	Longitude -	537790.9035	, thence a line runs at bearing	153.44937	for	53.4915	meters, to a point
Latitude -	730406.2694	Longitude -	537766.9934	, thence a line runs at bearing	159.99015	for	45.6363	meters, to a point
Latitude -	730449.1508	Longitude -	537751.3775	, thence a line runs at bearing	155.72294	for	53.5851	meters, to a point
Latitude -	730497.9973	Longitude -	537729.346	, thence a line runs at bearing	179.96076	for	50.5199	meters, to a point
Latitude -	730548.5172	Longitude -	537729.3114	, thence a line runs at bearing	161.34278	for	43.6276	meters, to a point
Latitude -	730589.8521	Longitude -	537715.3547	, thence a line runs at bearing	162.52382	for	54.2277	meters, to a point
Latitude -	730641.5768	Longitude -	537699.0696	, thence a line runs at bearing	159.25959	for	60.9791	meters, to a point
Latitude -	730698.6041	Longitude -	537677.4748	, thence a line runs at bearing	172.60875	for	31.0982	meters, to a point
Latitude -	730729.4439	Longitude -	537673.4742	, thence a line runs at bearing	168.85739	for	60.2707	meters, to a point
Latitude -	730788.5784	Longitude -	537661.8268	, thence a line runs at bearing	145.7836	for	50.3758	meters, to a point
Latitude -	730830.2351	Longitude -	537633.4995	, thence a line runs at bearing	176.32119	for	43.5327	meters, to a point
Latitude -	730873.6781	Longitude -	537630.7063	, thence a line runs at bearing	168.56678	for	58.7528	meters, to a point
Latitude -	730931.265	Longitude -	537619.06	, thence a line runs at bearing	160.98272	for	44.1886	meters, to a point
Latitude -	730973.0418	Longitude -	537604.661	, thence a line runs at bearing	169.46155	for	55.2026	meters, to a point
Latitude -	731027.3133	Longitude -	537594.5647	, thence a line runs at bearing	157.4027	for	48.1216	meters, to a point
Latitude -	731071.7405	Longitude -	537576.0739	, thence a line runs at bearing	153.80872	for	48.1533	meters, to a point
Latitude -	731114.9497	Longitude -	537554.8205	, thence a line runs at bearing	170.44061	for	53.4672	meters, to a point
Latitude -	731167.6745	Longitude -	537545.9412	, thence a line runs at bearing	159.48951	for	53.0994	meters, to a point
Latitude -	731217.4078	Longitude -	537527.3363	, thence a line runs at bearing	151.65162	for	43.8219	meters, to a point
Latitude -	731255.9744	Longitude -	537506.5283	, thence a line runs at bearing	162.65329	for	49.7895	meters, to a point
Latitude -	731303.4994	Longitude -	537491.6834	, thence a line runs at bearing	158.00145	for	51.7303	meters, to a point
Latitude -	731351.4634	Longitude -	537472.3061	, thence a line runs at bearing	169.64441	for	46.2937	meters, to a point
Latitude -	731397.003	Longitude -	537463.9845	, thence a line runs at bearing	154.89632	for	54.7955	meters, to a point
Latitude -	731446.6226	Longitude -	537440.7371	, thence a line runs at bearing	160.98313	for	44.1886	meters, to a point
Latitude -	731488.3995	Longitude -	537426.3384	, thence a line runs at bearing	157.81818	for	58.3617	meters, to a point
Latitude -	731542.4419	Longitude -	537404.3041	, thence a line runs at bearing	168.29428	for	48.6507	meters, to a point
Latitude -	731590.0808	Longitude -	537394.4336	, thence a line runs at bearing	157.95634	for	46.0237	meters, to a point
Latitude -	731632.7401	Longitude -	537377.1603	, thence a line runs at bearing	166.68534	for	50.5439	meters, to a point
Latitude -	731681.9254	Longitude -	537365.5201	, thence a line runs at bearing	166.81979	for	51.5379	meters, to a point
Latitude -	731732.1057	Longitude -	537353.7687	, thence a line runs at bearing	146.85561	for	54.2395	meters, to a point
Latitude -	731777.5202	Longitude -	537324.1132	, thence a line runs at bearing	148.00702	for	40.52	meters, to a point
Latitude -	731811.8857	Longitude -	537302.6451	, thence a line runs at bearing	147.70548	for	61.3076	meters, to a point
Latitude -	731863.7098	Longitude -	537269.8902	, thence a line runs at bearing	162.60809	for	46.3273	meters, to a point



Latitude -	731907.9191	Longitude -	537256.0427	, thence a line runs at bearing	157.76409	for	47.3999	meters, to a point
Latitude -	731951.794	Longitude -	537238.1056	, thence a line runs at bearing	151.4291	for	46.0533	meters, to a point
Latitude -	731992.2392	Longitude -	537216.0808	, thence a line runs at bearing	148.09358	for	44.3868	meters, to a point
Latitude -	732029.9197	Longitude -	537192.6209	, thence a line runs at bearing	167.19724	for	64.0415	meters, to a point
Latitude -	732092.369	Longitude -	537178.4296	, thence a line runs at bearing	148.87733	for	44.5331	meters, to a point
Latitude -	732130.4921	Longitude -	537155.4117	, thence a line runs at bearing	156.50364	for	51.0945	meters, to a point
Latitude -	732177.3501	Longitude -	537135.0408	, thence a line runs at bearing	153.21477	for	46.4219	meters, to a point
Latitude -	732218.791	Longitude -	537114.1209	, thence a line runs at bearing	149.32089	for	47.2827	meters, to a point
Latitude -	732259.4559	Longitude -	537089.9959	, thence a line runs at bearing	159.57246	for	49.1791	meters, to a point
Latitude -	732305.5423	Longitude -	537072.8313	, thence a line runs at bearing	156.36802	for	52.4741	meters, to a point
Latitude -	732353.6159	Longitude -	537051.7965	, thence a line runs at bearing	157.44222	for	53.9718	meters, to a point
Latitude -	732403.4585	Longitude -	537031.0921	, thence a line runs at bearing	155.06309	for	42.534	meters, to a point
Latitude -	732442.0272	Longitude -	537013.1589	, thence a line runs at bearing	148.53952	for	51.9472	meters, to a point
Latitude -	732486.3382	Longitude -	536986.0471	, thence a line runs at bearing	163.92648	for	38.4172	meters, to a point
Latitude -	732523.2536	Longitude -	536975.4105	, thence a line runs at bearing	147.37089	for	64.0287	meters, to a point
Latitude -	732577.1772	Longitude -	536940.8863	, thence a line runs at bearing	167.5784	for	47.4223	meters, to a point
Latitude -	732623.4894	Longitude -	536930.6856	, thence a line runs at bearing	147.3834	for	49.0643	meters, to a point
Latitude -	732664.8161	Longitude -	536904.2392	, thence a line runs at bearing	156.0271	for	48.4996	meters, to a point
Latitude -	732709.132	Longitude -	536884.5336	, thence a line runs at bearing	155.10231	for	51.5364	meters, to a point
Latitude -	732755.8787	Longitude -	536862.8368	, thence a line runs at bearing	153.33911	for	47.8553	meters, to a point
Latitude -	732798.6459	Longitude -	536841.3637	, thence a line runs at bearing	166.48685	for	49.3353	meters, to a point
Latitude -	732846.6154	Longitude -	536829.8356	, thence a line runs at bearing	154.89916	for	56.6251	meters, to a point
Latitude -	732897.893	Longitude -	536805.8145	, thence a line runs at bearing	146.09001	for	47.7981	meters, to a point
Latitude -	732937.5614	Longitude -	536779.1484	, thence a line runs at bearing	152.36864	for	52.2635	meters, to a point
Latitude -	732983.8642	Longitude -	536754.9096	, thence a line runs at bearing	152.41084	for	48.7521	meters, to a point
Latitude -	733027.0728	Longitude -	536732.3311	, thence a line runs at bearing	153.22819	for	49.8823	meters, to a point
Latitude -	733071.6081	Longitude -	536709.8622	, thence a line runs at bearing	150.65793	for	46.524	meters, to a point
Latitude -	733112.1635	Longitude -	536687.0644	, thence a line runs at bearing	166.281	for	47.6715	meters, to a point
Latitude -	733158.475	Longitude -	536675.7586	, thence a line runs at bearing	150.12836	for	51.9935	meters, to a point
Latitude -	733203.5608	Longitude -	536649.8628	, thence a line runs at bearing	147.01045	for	45.3182	meters, to a point
Latitude -	733241.5723	Longitude -	536625.1877	, thence a line runs at bearing	153.01725	for	51.9595	meters, to a point
Latitude -	733287.8757	Longitude -	536601.6125	, thence a line runs at bearing	151.03106	for	45.4714	meters, to a point
Latitude -	733327.6578	Longitude -	536579.5891	, thence a line runs at bearing	154.43565	for	54.637	meters, to a point
Latitude -	733376.9459	Longitude -	536556.0119	, thence a line runs at bearing	157.80148	for	52.162	meters, to a point
Latitude -	733425.2417	Longitude -	536536.3042	, thence a line runs at bearing	167.79492	for	36.1877	meters, to a point



Latitude -	733460.6115	Longitude -	536528.6537	, thence a line runs at bearing	221.90198	for	42.5041	meters, to a point
Latitude -	733492.2468	Longitude -	536557.0404	, thence a line runs at bearing	223.02303	for	55.5287	meters, to a point
Latitude -	733532.8427	Longitude -	536594.9272	, thence a line runs at bearing	231.42314	for	47.9064	meters, to a point
Latitude -	733562.7154	Longitude -	536632.3791	, thence a line runs at bearing	218.52299	for	51.6017	meters, to a point
Latitude -	733603.0864	Longitude -	536664.5181	, thence a line runs at bearing	205.02503	for	47.2287	meters, to a point
Latitude -	733645.8814	Longitude -	536684.4965	, thence a line runs at bearing	203.47861	for	49.3092	meters, to a point
Latitude -	733691.1082	Longitude -	536704.1416	, thence a line runs at bearing	206.24766	for	51.1679	meters, to a point
Latitude -	733737.0002	Longitude -	536726.7707	, thence a line runs at bearing	208.46761	for	49.5643	meters, to a point
Latitude -	733780.5715	Longitude -	536750.3961	, thence a line runs at bearing	203.61376	for	43.8084	meters, to a point
Latitude -	733820.7117	Longitude -	536767.9444	, thence a line runs at bearing	196.97326	for	52.138	meters, to a point
Latitude -	733870.5786	Longitude -	536783.1648	, thence a line runs at bearing	197.33003	for	47.0261	meters, to a point
Latitude -	733915.4699	Longitude -	536797.1727	, thence a line runs at bearing	192.88025	for	50.9246	meters, to a point
Latitude -	733965.1131	Longitude -	536808.5245	, thence a line runs at bearing	200.71973	for	50.8351	meters, to a point
Latitude -	734012.6603	Longitude -	536826.5098	, thence a line runs at bearing	202.31248	for	51.1574	meters, to a point
Latitude -	734059.9874	Longitude -	536845.9321	, thence a line runs at bearing	207.4711	for	29.9134	meters, to a point
Latitude -	734086.5279	Longitude -	536859.7312	, thence a line runs at bearing	158.57775	for	16.9769	meters, to a point
Latitude -	734102.3319	Longitude -	536853.5306	, thence a line runs at bearing	202.83469	for	51.4719	meters, to a point
Latitude -	734149.7699	Longitude -	536873.5055	, thence a line runs at bearing	168.53066	for	40.7149	meters, to a point
Latitude -	734189.6718	Longitude -	536865.4096	, thence a line runs at bearing	186.96604	for	52.5705	meters, to a point
Latitude -	734241.8542	Longitude -	536871.7854	, thence a line runs at bearing	200.13485	for	50.6419	meters, to a point
Latitude -	734289.4011	Longitude -	536889.2179	, thence a line runs at bearing	180.80591	for	44.9973	meters, to a point
Latitude -	734334.394	Longitude -	536889.8508	, thence a line runs at bearing	208.09775	for	50.3952	meters, to a point
Latitude -	734378.8499	Longitude -	536913.5858	, thence a line runs at bearing	195.06685	for	48.7782	meters, to a point
Latitude -	734425.9513	Longitude -	536926.2655	, thence a line runs at bearing	194.08684	for	50.7272	meters, to a point
Latitude -	734475.153	Longitude -	536938.6121	, thence a line runs at bearing	183.54523	for	49.5112	meters, to a point
Latitude -	734524.5695	Longitude -	536941.6737	, thence a line runs at bearing	193.01856	for	51.8608	meters, to a point
Latitude -	734575.0973	Longitude -	536953.3562	, thence a line runs at bearing	188.98175	for	47.2349	meters, to a point
Latitude -	734621.753	Longitude -	536960.7305	, thence a line runs at bearing	191.791	for	45.2912	meters, to a point
Latitude -	734666.0885	Longitude -	536969.9854	, thence a line runs at bearing	187.94719	for	43.7588	meters, to a point
Latitude -	734709.427	Longitude -	536976.0355	, thence a line runs at bearing	188.05641	for	52.5916	meters, to a point
Latitude -	734761.4995	Longitude -	536983.4061	, thence a line runs at bearing	201.16822	for	47.6678	meters, to a point
Latitude -	734805.9509	Longitude -	537000.6193	, thence a line runs at bearing	195.00456	for	50.2522	meters, to a point
Latitude -	734854.4898	Longitude -	537013.6294	, thence a line runs at bearing	198.31084	for	48.1017	meters, to a point
Latitude -	734900.1559	Longitude -	537028.7416	, thence a line runs at bearing	192.53519	for	44.1727	meters, to a point
Latitude -	734943.2756	Longitude -	537038.3288	, thence a line runs at bearing	191.71713	for	47.1986	meters, to a point



Latitude -	734989.4907	Longitude -	537047.9139	, thence a line runs at bearing	188.8527	for	49.3441	meters, to a point
Latitude -	735038.247	Longitude -	537055.5077	, thence a line runs at bearing	197.02662	for	52.7311	meters, to a point
Latitude -	735088.6668	Longitude -	537070.9482	, thence a line runs at bearing	199.00996	for	48.7685	meters, to a point
Latitude -	735134.7756	Longitude -	537086.8337	, thence a line runs at bearing	201.69169	for	51.6477	meters, to a point
Latitude -	735182.7659	Longitude -	537105.9233	, thence a line runs at bearing	175.27173	for	50.024	meters, to a point
Latitude -	735232.6197	Longitude -	537101.7998	, thence a line runs at bearing	200.48499	for	49.8126	meters, to a point
Latitude -	735279.2823	Longitude -	537119.2323	, thence a line runs at bearing	176.89285	for	53.6922	meters, to a point
Latitude -	735332.8956	Longitude -	537116.322	, thence a line runs at bearing	197.07931	for	53.3243	meters, to a point
Latitude -	735383.8683	Longitude -	537131.9831	, thence a line runs at bearing	196.04286	for	50.2764	meters, to a point
Latitude -	735432.1867	Longitude -	537145.8773	, thence a line runs at bearing	199.47737	for	53.5994	meters, to a point
Latitude -	735482.7188	Longitude -	537163.7492	, thence a line runs at bearing	9.6481198	for	4.59794	meters, to a point
Latitude -	735478.1859	Longitude -	537162.9786	, thence a line runs at bearing	234.41973	for	23.7719	meters, to a point
Latitude -	735492.0174	Longitude -	537182.3123	, thence a line runs at bearing	273.90707	for	9.6392	meters, to a point
Latitude -	735491.3606	Longitude -	537191.9291	, thence a line runs at bearing	233.89407	for	51.8251	meters, to a point
Latitude -	735521.9001	Longitude -	537233.8001	, thence a line runs at bearing	233.91771	for	38.1393	meters, to a point
Latitude -	735544.3621	Longitude -	537264.6232	, thence a line runs at bearing	215.10834	for	22.8483	meters, to a point
Latitude -	735563.0535	Longitude -	537277.7638	, thence a line runs at bearing	238.38242	for	63.9639	meters, to a point
Latitude -	735596.5864	Longitude -	537332.2333	, thence a line runs at bearing	250.2798	for	51.5341	meters, to a point
Latitude -	735613.9754	Longitude -	537380.745	, thence a line runs at bearing	234.44104	for	68.3089	meters, to a point
Latitude -	735653.6998	Longitude -	537436.3155	, thence a line runs at bearing	214.3497	for	67.5158	meters, to a point
Latitude -	735709.4415	Longitude -	537474.4108	, thence a line runs at bearing	222.62892	for	57.7324	meters, to a point
Latitude -	735751.9184	Longitude -	537513.5099	, thence a line runs at bearing	268.43454	for	53.9587	meters, to a point
Latitude -	735753.3925	Longitude -	537567.4485	, thence a line runs at bearing	242.36521	for	24.8192	meters, to a point
Latitude -	735764.9045	Longitude -	537589.4364	, thence a line runs at bearing	248.60352	for	31.5693	meters, to a point
Latitude -	735776.4216	Longitude -	537618.8299	, thence a line runs at bearing	245.13973	for	51.8788	meters, to a point
Latitude -	735798.2318	Longitude -	537665.9014	, thence a line runs at bearing	240.75305	for	49.3865	meters, to a point
Latitude -	735822.3608	Longitude -	537708.9922	, thence a line runs at bearing	236.33336	for	52.6999	meters, to a point
Latitude -	735851.5755	Longitude -	537752.8531	, thence a line runs at bearing	216.39211	for	52.4866	meters, to a point
Latitude -	735893.8259	Longitude -	537783.9938	, thence a line runs at bearing	233.7582	for	49.0375	meters, to a point
Latitude -	735922.8166	Longitude -	537823.544	, thence a line runs at bearing	255.60904	for	49.0595	meters, to a point
Latitude -	735935.0097	Longitude -	537871.0641	, thence a line runs at bearing	220.08249	for	50.5987	meters, to a point
Latitude -	735973.7237	Longitude -	537903.6441	, thence a line runs at bearing	226.02034	for	50.5018	meters, to a point
Latitude -	736008.7923	Longitude -	537939.9845	, thence a line runs at bearing	252.62992	for	28.947	meters, to a point
Latitude -	736017.4342	Longitude -	537967.6114	, thence a line runs at bearing	258.54975	for	25.1455	meters, to a point
Latitude -	736022.426	Longitude -	537992.2564	, thence a line runs at bearing	242.60309	for	50.2777	meters, to a point



Latitude -	736045.5614	Longitude -	538036.895	, thence a line runs at bearing	228.73427	for	49.8194	meters, to a point
Latitude -	736078.4199	Longitude -	538074.3422	, thence a line runs at bearing	212.42761	for	24.502	meters, to a point
Latitude -	736099.1013	Longitude -	538087.481	, thence a line runs at bearing	197.67344	for	25.0666	meters, to a point
Latitude -	736122.9848	Longitude -	538095.091	, thence a line runs at bearing	232.25293	for	51.6926	meters, to a point
Latitude -	736154.6298	Longitude -	538135.9654	, thence a line runs at bearing	260.93775	for	61.3298	meters, to a point
Latitude -	736164.2897	Longitude -	538196.5297	, thence a line runs at bearing	231.07779	for	49.8387	meters, to a point
Latitude -	736195.6016	Longitude -	538235.3042	, thence a line runs at bearing	226.05315	for	61.2126	meters, to a point
Latitude -	736238.0826	Longitude -	538279.3763	, thence a line runs at bearing	238.7968	for	49.9889	meters, to a point
Latitude -	736263.9806	Longitude -	538322.1336	, thence a line runs at bearing	252.50368	for	53.067	meters, to a point
Latitude -	736279.9349	Longitude -	538372.7455	, thence a line runs at bearing	224.95562	for	11.4118	meters, to a point
Latitude -	736288.0105	Longitude -	538380.8086	, thence a line runs at bearing	228.7996	for	39.6391	meters, to a point
Latitude -	736314.1206	Longitude -	538410.6335	, thence a line runs at bearing	247.30674	for	48.507	meters, to a point
Latitude -	736332.8345	Longitude -	538455.3853	, thence a line runs at bearing	242.46441	for	51.9603	meters, to a point
Latitude -	736356.8557	Longitude -	538501.4597	, thence a line runs at bearing	179.24804	for	17.7994	meters, to a point
Latitude -	736374.6536	Longitude -	538501.2261	, thence a line runs at bearing	227.82405	for	35.9214	meters, to a point
Latitude -	736398.7716	Longitude -	538527.847	, thence a line runs at bearing	228.46983	for	49.7264	meters, to a point
Latitude -	736431.7409	Longitude -	538565.0725	, thence a line runs at bearing	230.58599	for	27.882	meters, to a point
Latitude -	736449.4437	Longitude -	538586.6135	, thence a line runs at bearing	240.82154	for	23.1577	meters, to a point
Latitude -	736460.7338	Longitude -	538606.8326	, thence a line runs at bearing	233.5609	for	53.2803	meters, to a point
Latitude -	736492.3806	Longitude -	538649.696	, thence a line runs at bearing	260.89518	for	54.7329	meters, to a point
Latitude -	736501.0416	Longitude -	538703.7393	, thence a line runs at bearing	230.14951	for	48.3461	meters, to a point
Latitude -	736532.0211	Longitude -	538740.8555	, thence a line runs at bearing	242.09772	for	50.3843	meters, to a point
Latitude -	736555.5992	Longitude -	538785.3825	, thence a line runs at bearing	211.94751	for	50.7015	meters, to a point
Latitude -	736598.6211	Longitude -	538812.2108	, thence a line runs at bearing	234.94302	for	51.8243	meters, to a point
Latitude -	736628.3885	Longitude -	538854.6332	, thence a line runs at bearing	243.39066	for	50.9151	meters, to a point
Latitude -	736651.1936	Longitude -	538900.1554	, thence a line runs at bearing	238.75015	for	49.496	meters, to a point
Latitude -	736676.8707	Longitude -	538942.4702	, thence a line runs at bearing	245.54126	for	35.5666	meters, to a point
Latitude -	736691.5966	Longitude -	538974.845	, thence a line runs at bearing	241.62813	for	16.0731	meters, to a point
Latitude -	736699.2344	Longitude -	538988.9874	, thence a line runs at bearing	239.39898	for	21.3077	meters, to a point
Latitude -	736710.0812	Longitude -	539007.3276	, thence a line runs at bearing	215.68831	for	30.0952	meters, to a point
Latitude -	736734.5246	Longitude -	539024.8844	, thence a line runs at bearing	241.51236	for	51.2889	meters, to a point
Latitude -	736758.9878	Longitude -	539069.9632	, thence a line runs at bearing	252.91077	for	24.5092	meters, to a point
Latitude -	736766.1901	Longitude -	539093.3903	, thence a line runs at bearing	240.0369	for	49.8638	meters, to a point
Latitude -	736791.0942	Longitude -	539136.5897	, thence a line runs at bearing	206.78308	for	43.1092	meters, to a point
Latitude -	736829.5786	Longitude -	539156.0153	, thence a line runs at bearing	169.65576	for	8.65162	meters, to a point



Latitude -	736838.0896	Longitude -	539154.4618	, thence a line runs at bearing	241.30845	for	55.7963	meters, to a point
Latitude -	736864.8771	Longitude -	539203.4073	, thence a line runs at bearing	240.47901	for	49.6446	meters, to a point
Latitude -	736889.3391	Longitude -	539246.6068	, thence a line runs at bearing	230.01589	for	54.9271	meters, to a point
Latitude -	736924.6339	Longitude -	539288.6932	, thence a line runs at bearing	217.18909	for	24.2974	meters, to a point
Latitude -	736943.9903	Longitude -	539303.3797	, thence a line runs at bearing	237.92399	for	26.4679	meters, to a point
Latitude -	736958.0459	Longitude -	539325.8071	, thence a line runs at bearing	254.45202	for	51.2731	meters, to a point
Latitude -	736971.7894	Longitude -	539375.2039	, thence a line runs at bearing	243.68709	for	57.1934	meters, to a point
Latitude -	736997.1417	Longitude -	539426.4713	, thence a line runs at bearing	249.44466	for	16.4039	meters, to a point
Latitude -	737002.9013	Longitude -	539441.8308	, thence a line runs at bearing	236.21645	for	36.8189	meters, to a point
Latitude -	737023.3747	Longitude -	539472.4326	, thence a line runs at bearing	230.00427	for	50.6105	meters, to a point
Latitude -	737055.9036	Longitude -	539511.2049	, thence a line runs at bearing	253.11578	for	60.2823	meters, to a point
Latitude -	737073.4119	Longitude -	539568.8886	, thence a line runs at bearing	233.59539	for	52.0201	meters, to a point
Latitude -	737104.285	Longitude -	539610.7568	, thence a line runs at bearing	221.39968	for	50.434	meters, to a point
Latitude -	737142.1163	Longitude -	539644.1092	, thence a line runs at bearing	233.28817	for	49.6087	meters, to a point
Latitude -	737171.7719	Longitude -	539683.8781	, thence a line runs at bearing	244.81971	for	35.6513	meters, to a point
Latitude -	737186.9404	Longitude -	539716.1416	, thence a line runs at bearing	230.14816	for	18.993	meters, to a point
Latitude -	737199.1112	Longitude -	539730.7226	, thence a line runs at bearing	228.46427	for	51.0571	meters, to a point
Latitude -	737232.9665	Longitude -	539768.941	, thence a line runs at bearing	232.35438	for	50.3641	meters, to a point
Latitude -	737263.7277	Longitude -	539808.8195	, thence a line runs at bearing	241.78311	for	26.4565	meters, to a point
Latitude -	737276.2366	Longitude -	539832.132	, thence a line runs at bearing	240.3042	for	33.0686	meters, to a point
Latitude -	737292.6186	Longitude -	539860.8576	, thence a line runs at bearing	249.58185	for	52.7043	meters, to a point
Latitude -	737311.0055	Longitude -	539910.2506	, thence a line runs at bearing	233.9261	for	52.6204	meters, to a point
Latitude -	737341.9899	Longitude -	539952.7815	, thence a line runs at bearing	246.72228	for	49.317	meters, to a point
Latitude -	737361.4794	Longitude -	539998.0841	, thence a line runs at bearing	235.86621	for	30.9641	meters, to a point
Latitude -	737378.8542	Longitude -	540023.714	, thence a line runs at bearing	223.32835	for	22.0507	meters, to a point
Latitude -	737394.8946	Longitude -	540038.8447	, thence a line runs at bearing	220.78551	for	50.5489	meters, to a point
Latitude -	737433.1682	Longitude -	540071.8647	, thence a line runs at bearing	228.56784	for	50.8278	meters, to a point
Latitude -	737466.8026	Longitude -	540109.9723	, thence a line runs at bearing	228.24226	for	13.6226	meters, to a point
Latitude -	737475.875	Longitude -	540120.1343	, thence a line runs at bearing	236.86455	for	40.8982	meters, to a point
Latitude -	737498.2308	Longitude -	540154.3817	, thence a line runs at bearing	224.12503	for	54.0939	meters, to a point
Latitude -	737537.0606	Longitude -	540192.0433	, thence a line runs at bearing	231.96764	for	35.2012	meters, to a point
Latitude -	737558.7483	Longitude -	540219.77	, thence a line runs at bearing	248.99852	for	16.6887	meters, to a point
Latitude -	737564.7294	Longitude -	540235.3501	, thence a line runs at bearing	229.58834	for	52.226	meters, to a point
Latitude -	737598.5862	Longitude -	540275.1153	, thence a line runs at bearing	229.97267	for	46.4495	meters, to a point
Latitude -	737628.4603	Longitude -	540310.6834	, thence a line runs at bearing	197.98878	for	9.99803	meters, to a point



Latitude -	737637.9696	Longitude -	540313.7711	, thence a line runs at bearing	252.47596	for	169.649	meters, to a point
Latitude -	737689.0519	Longitude -	540475.5467	, thence a line runs at bearing	220.52156	for	21.2456	meters, to a point
Latitude -	737705.202	Longitude -	540489.3507	, thence a line runs at bearing	223.36425	for	42.3022	meters, to a point
Latitude -	737735.9558	Longitude -	540518.3968	, thence a line runs at bearing	219.26011	for	48.8585	meters, to a point
Latitude -	737773.786	Longitude -	540549.3165	, thence a line runs at bearing	255.68244	for	52.0065	meters, to a point
Latitude -	737786.647	Longitude -	540599.7077	, thence a line runs at bearing	230.88492	for	58.2288	meters, to a point
Latitude -	737823.3824	Longitude -	540644.8863	, thence a line runs at bearing	220.18147	for	51.6885	meters, to a point
Latitude -	737862.8727	Longitude -	540678.2363	, thence a line runs at bearing	217.99948	for	16.1422	meters, to a point
Latitude -	737875.593	Longitude -	540688.1743	, thence a line runs at bearing	243.02535	for	31.2412	meters, to a point
Latitude -	737889.7639	Longitude -	540716.0167	, thence a line runs at bearing	226.18738	for	58.0094	meters, to a point
Latitude -	737929.9239	Longitude -	540757.8767	, thence a line runs at bearing	219.35431	for	114.586	meters, to a point
Latitude -	738018.5267	Longitude -	540830.5376	, thence a line runs at bearing	242.21098	for	52.9522	meters, to a point
Latitude -	738043.2139	Longitude -	540877.3828	, thence a line runs at bearing	234.96011	for	63.4143	meters, to a point
Latitude -	738079.623	Longitude -	540929.3034	, thence a line runs at bearing	248.19884	for	50.1014	meters, to a point
Latitude -	738098.23	Longitude -	540975.8215	, thence a line runs at bearing	225.64389	for	58.2346	meters, to a point
Latitude -	738138.9427	Longitude -	541017.4597	, thence a line runs at bearing	226.91139	for	20.5685	meters, to a point
Latitude -	738152.9936	Longitude -	541032.4808	, thence a line runs at bearing	253.08158	for	52.5529	meters, to a point
Latitude -	738168.287	Longitude -	541082.7592	, thence a line runs at bearing	231.59266	for	49.3374	meters, to a point
Latitude -	738198.9378	Longitude -	541121.4207	, thence a line runs at bearing	251.35693	for	49.5627	meters, to a point
Latitude -	738214.7816	Longitude -	541168.3828	, thence a line runs at bearing	234.54941	for	54.3784	meters, to a point
Latitude -	738246.3211	Longitude -	541212.6803	, thence a line runs at bearing	245.00867	for	99.5936	meters, to a point
Latitude -	738288.3975	Longitude -	541302.9491	, thence a line runs at bearing	245.31563	for	54.3553	meters, to a point
Latitude -	738311.0973	Longitude -	541352.3375	, thence a line runs at bearing	240.36659	for	59.1032	meters, to a point
Latitude -	738340.3208	Longitude -	541403.7104	, thence a line runs at bearing	227.46986	for	53.3574	meters, to a point
Latitude -	738376.3892	Longitude -	541443.0306	, thence a line runs at bearing	254.3952	for	49.4497	meters, to a point
Latitude -	738389.6912	Longitude -	541490.6576	, thence a line runs at bearing	221.08803	for	48.7278	meters, to a point
Latitude -	738426.4174	Longitude -	541522.6824	, thence a line runs at bearing	223.80694	for	50.8934	meters, to a point
Latitude -	738463.146	Longitude -	541557.9124	, thence a line runs at bearing	252.63681	for	50.1311	meters, to a point
Latitude -	738478.1065	Longitude -	541605.7591	, thence a line runs at bearing	229.90114	for	59.7811	meters, to a point
Latitude -	738516.612	Longitude -	541651.4877	, thence a line runs at bearing	237.13487	for	56.2914	meters, to a point
Latitude -	738547.1593	Longitude -	541698.7697	, thence a line runs at bearing	232.63425	for	56.7058	meters, to a point
Latitude -	738581.5741	Longitude -	541743.8382	, thence a line runs at bearing	243.11122	for	51.4087	meters, to a point
Latitude -	738604.8242	Longitude -	541789.6889	, thence a line runs at bearing	236.81074	for	63.8906	meters, to a point
Latitude -	738639.7983	Longitude -	541843.1568	, thence a line runs at bearing	237.62286	for	64.4882	meters, to a point
Latitude -	738674.3311	Longitude -	541897.6198	, thence a line runs at bearing	246.61524	for	42.1321	meters, to a point



Latitude -	738691.0535	Longitude -	541936.2912	, thence a line runs at bearing	199.79187	for	52.7666	meters, to a point
Latitude -	738740.7031	Longitude -	541954.1582	, thence a line runs at bearing	160.72862	for	45.3093	meters, to a point
Latitude -	738783.4735	Longitude -	541939.2042	, thence a line runs at bearing	189.73634	for	52.0505	meters, to a point
Latitude -	738834.7743	Longitude -	541948.0067	, thence a line runs at bearing	171.01542	for	54.0512	meters, to a point
Latitude -	738888.1623	Longitude -	541939.5656	, thence a line runs at bearing	202.99123	for	52.2548	meters, to a point
Latitude -	738936.2662	Longitude -	541959.9758	, thence a line runs at bearing	219.77018	for	56.2724	meters, to a point
Latitude -	738979.5181	Longitude -	541995.9738	, thence a line runs at bearing	208.85006	for	106.821	meters, to a point
Latitude -	739073.0811	Longitude -	542047.517	, thence a line runs at bearing	193.68394	for	50.2989	meters, to a point
Latitude -	739121.9523	Longitude -	542059.416	, thence a line runs at bearing	210.47788	for	57.2352	meters, to a point
Latitude -	739171.279	Longitude -	542088.446	, thence a line runs at bearing	228.37839	for	50.9735	meters, to a point
Latitude -	739205.136	Longitude -	542126.5511	, thence a line runs at bearing	193.85689	for	46.4644	meters, to a point
Latitude -	739250.2481	Longitude -	542137.6792	, thence a line runs at bearing	182.38928	for	54.6597	meters, to a point
Latitude -	739304.8603	Longitude -	542139.9579	, thence a line runs at bearing	215.35815	for	51.1304	meters, to a point
Latitude -	739346.5597	Longitude -	542169.5463	, thence a line runs at bearing	197.04608	for	52.2759	meters, to a point
Latitude -	739396.5391	Longitude -	542184.8705	, thence a line runs at bearing	210.36148	for	53.0652	meters, to a point
Latitude -	739442.3266	Longitude -	542211.6925	, thence a line runs at bearing	222.81681	for	56.7064	meters, to a point
Latitude -	739483.9225	Longitude -	542250.2334	, thence a line runs at bearing	221.92888	for	59.329	meters, to a point
Latitude -	739528.0618	Longitude -	542289.8775	, thence a line runs at bearing	215.69948	for	48.6246	meters, to a point
Latitude -	739567.5493	Longitude -	542318.2516	, thence a line runs at bearing	210.56869	for	56.6468	meters, to a point
Latitude -	739616.3233	Longitude -	542347.0605	, thence a line runs at bearing	208.41546	for	52.1837	meters, to a point
Latitude -	739662.2199	Longitude -	542371.8927	, thence a line runs at bearing	209.53091	for	52.6232	meters, to a point
Latitude -	739708.0068	Longitude -	542397.8303	, thence a line runs at bearing	199.92361	for	49.5174	meters, to a point
Latitude -	739754.5605	Longitude -	542414.7042	, thence a line runs at bearing	240.93092	for	51.9495	meters, to a point
Latitude -	739779.8009	Longitude -	542460.1099	, thence a line runs at bearing	225.28623	for	53.1501	meters, to a point
Latitude -	739817.1955	Longitude -	542497.88	, thence a line runs at bearing	204.83088	for	50.4471	meters, to a point
Latitude -	739862.9788	Longitude -	542519.0648	, thence a line runs at bearing	212.18401	for	61.5515	meters, to a point
Latitude -	739915.0724	Longitude -	542551.8496	, thence a line runs at bearing	219.69614	for	55.4937	meters, to a point
Latitude -	739957.7716	Longitude -	542587.2943	, thence a line runs at bearing	220.31805	for	53.2458	meters, to a point
Latitude -	739998.3696	Longitude -	542621.7459	, thence a line runs at bearing	206.20186	for	54.2324	meters, to a point
Latitude -	740047.0293	Longitude -	542645.6914	, thence a line runs at bearing	188.63069	for	49.0921	meters, to a point
Latitude -	740095.5655	Longitude -	542653.0584	, thence a line runs at bearing	208.94555	for	52.4493	meters, to a point
Latitude -	740141.4628	Longitude -	542678.4427	, thence a line runs at bearing	229.5431	for	52.6922	meters, to a point
Latitude -	740175.6535	Longitude -	542718.5359	, thence a line runs at bearing	201.15819	for	53.4772	meters, to a point
Latitude -	740225.5257	Longitude -	542737.8382	, thence a line runs at bearing	209.93111	for	49.7713	meters, to a point
Latitude -	740268.6588	Longitude -	542762.672	, thence a line runs at bearing	204.75942	for	64.5449	meters, to a point



Latitude -	740327.2704	Longitude -	542789.704	, thence a line runs at bearing	217.50339	for	55.4943	meters, to a point
Latitude -	740371.295	Longitude -	542823.4894	, thence a line runs at bearing	221.79615	for	54.013	meters, to a point
Latitude -	740411.5628	Longitude -	542859.4881	, thence a line runs at bearing	211.96922	for	45.2405	meters, to a point
Latitude -	740449.9418	Longitude -	542883.4413	, thence a line runs at bearing	192.98306	for	51.9685	meters, to a point
Latitude -	740500.5818	Longitude -	542895.1167	, thence a line runs at bearing	191.26213	for	51.2949	meters, to a point
Latitude -	740550.889	Longitude -	542905.1345	, thence a line runs at bearing	194.57814	for	46.8419	meters, to a point
Latitude -	740596.2228	Longitude -	542916.9246	, thence a line runs at bearing	219.82856	for	54.3046	meters, to a point
Latitude -	740637.9268	Longitude -	542951.7063	, thence a line runs at bearing	194.55811	for	56.548	meters, to a point
Latitude -	740692.6592	Longitude -	542965.9203	, thence a line runs at bearing	181.65826	for	48.3307	meters, to a point
Latitude -	740740.9697	Longitude -	542967.3189	, thence a line runs at bearing	227.96989	for	51.8916	meters, to a point
Latitude -	740775.7122	Longitude -	543005.8636	, thence a line runs at bearing	213.8764	for	51.6902	meters, to a point
Latitude -	740818.6276	Longitude -	543034.6759	, thence a line runs at bearing	222.24649	for	51.4087	meters, to a point
Latitude -	740856.6834	Longitude -	543069.2391	, thence a line runs at bearing	245.96109	for	49.479	meters, to a point
Latitude -	740876.839	Longitude -	543114.4267	, thence a line runs at bearing	237.38023	for	50.1004	meters, to a point
Latitude -	740903.8462	Longitude -	543156.6246	, thence a line runs at bearing	282.59262	for	51.5362	meters, to a point
Latitude -	740892.6104	Longitude -	543206.9211	, thence a line runs at bearing	286.47806	for	57.5262	meters, to a point
Latitude -	740876.2932	Longitude -	543262.0846	, thence a line runs at bearing	280.12659	for	58.8385	meters, to a point
Latitude -	740865.948	Longitude -	543320.0065	, thence a line runs at bearing	292.97382	for	54.2781	meters, to a point
Latitude -	740844.7627	Longitude -	543369.9794	, thence a line runs at bearing	249.04171	for	52.6506	meters, to a point
Latitude -	740863.5952	Longitude -	543419.1467	, thence a line runs at bearing	237.08106	for	49.0844	meters, to a point
Latitude -	740890.2702	Longitude -	543460.3501	, thence a line runs at bearing	224.94747	for	64.4038	meters, to a point
Latitude -	740935.8523	Longitude -	543505.8487	, thence a line runs at bearing	210.44502	for	51.1873	meters, to a point
Latitude -	740979.9817	Longitude -	543531.7859	, thence a line runs at bearing	226.2274	for	55.9762	meters, to a point
Latitude -	741018.7059	Longitude -	543572.2058	, thence a line runs at bearing	236.47977	for	102.819	meters, to a point
Latitude -	741075.4858	Longitude -	543657.9251	, thence a line runs at bearing	217.87257	for	55.2121	meters, to a point
Latitude -	741119.069	Longitude -	543691.8202	, thence a line runs at bearing	247.9091	for	73.9282	meters, to a point
Latitude -	741146.8717	Longitude -	543760.3212	, thence a line runs at bearing	185.73958	for	65.7794	meters, to a point
Latitude -	741212.3213	Longitude -	543766.8996	, thence a line runs at bearing	182.71328	for	71.1648	meters, to a point
Latitude -	741283.4063	Longitude -	543770.2684	, thence a line runs at bearing	157.82498	for	53.1055	meters, to a point
Latitude -	741332.5839	Longitude -	543750.2244	, thence a line runs at bearing	157.85233	for	57.8679	meters, to a point
Latitude -	741386.182	Longitude -	543728.4085	, thence a line runs at bearing	163.096	for	56.0232	meters, to a point
Latitude -	741439.7846	Longitude -	543712.1187	, thence a line runs at bearing	156.58841	for	53.2271	meters, to a point
Latitude -	741488.6297	Longitude -	543690.9698	, thence a line runs at bearing	200.74466	for	52.6203	meters, to a point
Latitude -	741537.8385	Longitude -	543709.6081	, thence a line runs at bearing	227.11159	for	45.5209	meters, to a point
Latitude -	741568.8188	Longitude -	543742.9604	, thence a line runs at bearing	246.71846	for	52.6809	meters, to a point



Latitude -	741589.6409	Longitude -	543791.3517	, thence a line runs at bearing	282.32372	for	55.2159	meters, to a point
Latitude -	741577.8559	Longitude -	543845.2953	, thence a line runs at bearing	274.23494	for	53.3093	meters, to a point
Latitude -	741573.9192	Longitude -	543898.459	, thence a line runs at bearing	261.42082	for	49.1734	meters, to a point
Latitude -	741581.2547	Longitude -	543947.0822	, thence a line runs at bearing	226.315	for	45.8143	meters, to a point
Latitude -	741612.8983	Longitude -	543980.2127	, thence a line runs at bearing	270.18737	for	54.1556	meters, to a point
Latitude -	741612.7212	Longitude -	544034.368	, thence a line runs at bearing	252.86517	for	50.4125	meters, to a point
Latitude -	741627.5738	Longitude -	544082.5429	, thence a line runs at bearing	164.31488	for	51.6589	meters, to a point
Latitude -	741677.309	Longitude -	544068.5769	, thence a line runs at bearing	217.56913	for	57.2192	meters, to a point
Latitude -	741722.662	Longitude -	544103.4645	, thence a line runs at bearing	187.04915	for	57.2601	meters, to a point
Latitude -	741779.4893	Longitude -	544110.4915	, thence a line runs at bearing	179.61108	for	55.4961	meters, to a point
Latitude -	741834.9841	Longitude -	544110.1148	, thence a line runs at bearing	196.44101	for	52.5715	meters, to a point
Latitude -	741885.406	Longitude -	544124.994	, thence a line runs at bearing	217.54557	for	50.3649	meters, to a point
Latitude -	741925.3388	Longitude -	544155.686	, thence a line runs at bearing	224.20196	for	102.32	meters, to a point
Latitude -	741998.6903	Longitude -	544227.0221	, thence a line runs at bearing	229.35885	for	48.7587	meters, to a point
Latitude -	742030.4478	Longitude -	544264.0204	, thence a line runs at bearing	226.82995	for	47.5461	meters, to a point
Latitude -	742062.9772	Longitude -	544298.697	, thence a line runs at bearing	233.03195	for	57.2324	meters, to a point
Latitude -	742097.395	Longitude -	544344.424	, thence a line runs at bearing	237.02334	for	52.6699	meters, to a point
Latitude -	742126.0631	Longitude -	544388.6084	, thence a line runs at bearing	214.16559	for	56.4132	meters, to a point
Latitude -	742172.7404	Longitude -	544420.2893	, thence a line runs at bearing	186.69822	for	49.8706	meters, to a point
Latitude -	742222.2706	Longitude -	544426.1062	, thence a line runs at bearing	194.27459	for	53.1676	meters, to a point
Latitude -	742273.7967	Longitude -	544439.2157	, thence a line runs at bearing	189.41296	for	49.76	meters, to a point
Latitude -	742322.8867	Longitude -	544447.3539	, thence a line runs at bearing	197.76752	for	52.0197	meters, to a point
Latitude -	742372.4252	Longitude -	544463.228	, thence a line runs at bearing	231.95145	for	102.525	meters, to a point
Latitude -	742435.6145	Longitude -	544543.9655	, thence a line runs at bearing	210.41183	for	56.6852	meters, to a point
Latitude -	742484.5003	Longitude -	544572.6602	, thence a line runs at bearing	205.27526	for	50.3872	meters, to a point
Latitude -	742530.0638	Longitude -	544594.1739	, thence a line runs at bearing	203.39892	for	59.1639	meters, to a point
Latitude -	742584.3622	Longitude -	544617.6697	, thence a line runs at bearing	228.73581	for	50.8354	meters, to a point
Latitude -	742617.8898	Longitude -	544655.8815	, thence a line runs at bearing	229.49168	for	65.0753	meters, to a point
Latitude -	742660.16	Longitude -	544705.359	, thence a line runs at bearing	158.89432	for	52.5958	meters, to a point
Latitude -	742709.2276	Longitude -	544686.4198	, thence a line runs at bearing	158.99035	for	59.7442	meters, to a point
Latitude -	742765	Longitude -	544665	, thence a line runs at bearing	180.50682	for	50.2279	meters, to a point
Latitude -	742815.2259	Longitude -	544665.4443	, thence a line runs at bearing	214.13358	for	52.9175	meters, to a point
Latitude -	742859.0274	Longitude -	544695.1376	, thence a line runs at bearing	226.0361	for	49.2486	meters, to a point
Latitude -	742893.216	Longitude -	544730.5856	, thence a line runs at bearing	295.70903	for	52.1516	meters, to a point
Latitude -	742870.5926	Longitude -	544777.5746	, thence a line runs at bearing	328.91081	for	51.2232	meters, to a point



Latitude -	742826.7269	Longitude -	544804.0248	, thence a line runs at bearing	283.90725	for	54.0926	meters, to a point
Latitude -	742813.7257	Longitude -	544856.5317	, thence a line runs at bearing	235.89407	for	53.4938	meters, to a point
Latitude -	742843.721	Longitude -	544900.8247	, thence a line runs at bearing	215.48288	for	59.9056	meters, to a point
Latitude -	742892.5015	Longitude -	544935.5975	, thence a line runs at bearing	162.48954	for	60.0306	meters, to a point
Latitude -	742949.7504	Longitude -	544917.5355	, thence a line runs at bearing	194.75692	for	49.7396	meters, to a point
Latitude -	742997.8493	Longitude -	544930.2051	, thence a line runs at bearing	211.54428	for	47.8894	meters, to a point
Latitude -	743038.6624	Longitude -	544955.2588	, thence a line runs at bearing	249.73449	for	51.8207	meters, to a point
Latitude -	743056.6116	Longitude -	545003.8717	, thence a line runs at bearing	282.24263	for	48.2981	meters, to a point
Latitude -	743046.3699	Longitude -	545051.0714	, thence a line runs at bearing	218.23477	for	50.8403	meters, to a point
Latitude -	743086.304	Longitude -	545082.5357	, thence a line runs at bearing	211.507	for	45.4054	meters, to a point
Latitude -	743125.0156	Longitude -	545106.2647	, thence a line runs at bearing	242.41377	for	58.5804	meters, to a point
Latitude -	743152.1432	Longitude -	545158.1854	, thence a line runs at bearing	245.86306	for	47.9401	meters, to a point
Latitude -	743171.7468	Longitude -	545201.9341	, thence a line runs at bearing	234.48274	for	48.5806	meters, to a point
Latitude -	743199.9696	Longitude -	545241.4758	, thence a line runs at bearing	192.91395	for	48.7786	meters, to a point
Latitude -	743247.5144	Longitude -	545252.3772	, thence a line runs at bearing	203.521	for	53.0681	meters, to a point
Latitude -	743296.1733	Longitude -	545273.5559	, thence a line runs at bearing	188.84135	for	52.9249	meters, to a point
Latitude -	743348.4693	Longitude -	545281.6904	, thence a line runs at bearing	167.48025	for	51.1754	meters, to a point
Latitude -	743398.4278	Longitude -	545270.5968	, thence a line runs at bearing	162.55392	for	54.3327	meters, to a point
Latitude -	743450.2612	Longitude -	545254.3074	, thence a line runs at bearing	159.13005	for	51.9217	meters, to a point
Latitude -	743498.7764	Longitude -	545235.8104	, thence a line runs at bearing	184.98953	for	51.6041	meters, to a point
Latitude -	743550.185	Longitude -	545240.2986	, thence a line runs at bearing	223.81107	for	55.3472	meters, to a point
Latitude -	743590.125	Longitude -	545278.6145	, thence a line runs at bearing	239.3878	for	56.0888	meters, to a point
Latitude -	743618.6868	Longitude -	545326.8864	, thence a line runs at bearing	265.70512	for	50.756	meters, to a point
Latitude -	743622.4879	Longitude -	545377.4999	, thence a line runs at bearing	246.5133	for	49.7483	meters, to a point
Latitude -	743642.3144	Longitude -	545423.1267	, thence a line runs at bearing	211.89886	for	52.6334	meters, to a point
Latitude -	743686.9992	Longitude -	545450.9393	, thence a line runs at bearing	188.29805	for	53.2959	meters, to a point
Latitude -	743739.7371	Longitude -	545458.6311	, thence a line runs at bearing	188.67603	for	49.5462	meters, to a point
Latitude -	743788.7163	Longitude -	545466.105	, thence a line runs at bearing	148.1245	for	51.1338	meters, to a point
Latitude -	743832.139	Longitude -	545439.1025	, thence a line runs at bearing	126.32813	for	50.5129	meters, to a point
Latitude -	743862.0633	Longitude -	545398.4074	, thence a line runs at bearing	135.15178	for	46.7389	meters, to a point
Latitude -	743895.2001	Longitude -	545365.4457	, thence a line runs at bearing	184.08086	for	50.6519	meters, to a point
Latitude -	743945.7236	Longitude -	545369.0503	, thence a line runs at bearing	160.00409	for	54.0978	meters, to a point
Latitude -	743996.5602	Longitude -	545350.5514	, thence a line runs at bearing	177.19359	for	55.1168	meters, to a point
Latitude -	744051.6109	Longitude -	545347.8528	, thence a line runs at bearing	173.33862	for	50.8589	meters, to a point
Latitude -	744102.1265	Longitude -	545341.9531	, thence a line runs at bearing	156.86114	for	49.0319	meters, to a point



Latitude -	744147.214	Longitude -	545322.6855	, thence a line runs at bearing	143.3807	for	52.3065	meters, to a point
Latitude -	744189.1961	Longitude -	545291.4849	, thence a line runs at bearing	157.11305	for	54.0986	meters, to a point
Latitude -	744239.0357	Longitude -	545270.4452	, thence a line runs at bearing	175.13715	for	50.0337	meters, to a point
Latitude -	744288.8893	Longitude -	545266.2038	, thence a line runs at bearing	162.30191	for	56.4965	meters, to a point
Latitude -	744342.7119	Longitude -	545249.0288	, thence a line runs at bearing	154.56871	for	48.2101	meters, to a point
Latitude -	744386.2505	Longitude -	545228.326	, thence a line runs at bearing	195.16396	for	57.2811	meters, to a point
Latitude -	744441.5371	Longitude -	545243.3097	, thence a line runs at bearing	190.51772	for	53.6409	meters, to a point
Latitude -	744494.2768	Longitude -	545253.1013	, thence a line runs at bearing	239.2447	for	53.4716	meters, to a point
Latitude -	744521.6207	Longitude -	545299.0526	, thence a line runs at bearing	243.37988	for	52.3923	meters, to a point
Latitude -	744545.0963	Longitude -	545345.8912	, thence a line runs at bearing	215.35646	for	53.0307	meters, to a point
Latitude -	744588.3464	Longitude -	545376.578	, thence a line runs at bearing	141.89463	for	34.9589	meters, to a point
Latitude -	744615.8548	Longitude -	545355.0045	, thence a line runs at bearing	198.87419	for	56.9125	meters, to a point
Latitude -	744669.7072	Longitude -	545373.4152	, thence a line runs at bearing	239.64671	for	55.4269	meters, to a point
Latitude -	744697.7161	Longitude -	545421.2445	, thence a line runs at bearing	212.61374	for	75.7675	meters, to a point
Latitude -	744761.5368	Longitude -	545462.0811	, thence a line runs at bearing	221.79076	for	81.0168	meters, to a point
Latitude -	744821.9416	Longitude -	545516.0717	, thence a line runs at bearing	237.09167	for	58.6779	meters, to a point
Latitude -	744853.8211	Longitude -	545565.3342	, thence a line runs at bearing	226.46355	for	53.0089	meters, to a point
Latitude -	744890.3345	Longitude -	545603.7623	, thence a line runs at bearing	199.87278	for	57.7338	meters, to a point
Latitude -	744944.6302	Longitude -	545623.3879	, thence a line runs at bearing	228.95698	for	53.5899	meters, to a point
Latitude -	744979.8187	Longitude -	545663.8063	, thence a line runs at bearing	228.56765	for	63.0415	meters, to a point
Latitude -	745021.5355	Longitude -	545711.0709	, thence a line runs at bearing	226.62021	for	56.0622	meters, to a point
Latitude -	745060.0408	Longitude -	545751.8179	, thence a line runs at bearing	209.62471	for	49.112	meters, to a point
Latitude -	745102.733	Longitude -	545776.0948	, thence a line runs at bearing	227.32836	for	56.3212	meters, to a point
Latitude -	745140.9073	Longitude -	545817.505	, thence a line runs at bearing	212.88564	for	58.7452	meters, to a point
Latitude -	745190.2389	Longitude -	545849.4015	, thence a line runs at bearing	223.46088	for	54.4161	meters, to a point
Latitude -	745229.7365	Longitude -	545886.8321	, thence a line runs at bearing	194.50257	for	53.2227	meters, to a point
Latitude -	745281.2633	Longitude -	545900.1603	, thence a line runs at bearing	191.98724	for	56.1774	meters, to a point
Latitude -	745336.2157	Longitude -	545911.828	, thence a line runs at bearing	181.06201	for	51.3041	meters, to a point
Latitude -	745387.511	Longitude -	545912.7789	, thence a line runs at bearing	192.15731	for	53.838	meters, to a point
Latitude -	745440.1416	Longitude -	545924.117	, thence a line runs at bearing	209.06251	for	47.7026	meters, to a point
Latitude -	745481.838	Longitude -	545947.2892	, thence a line runs at bearing	220.0682	for	50.5955	meters, to a point
Latitude -	745520.5577	Longitude -	545979.8575	, thence a line runs at bearing	258.02284	for	54.5558	meters, to a point
Latitude -	745531.8792	Longitude -	546033.2256	, thence a line runs at bearing	248.36702	for	63.1075	meters, to a point
Latitude -	745555.1444	Longitude -	546091.8881	, thence a line runs at bearing	227.72774	for	64.32	meters, to a point
Latitude -	745598.4095	Longitude -	546139.4821	, thence a line runs at bearing	221.35053	for	56.1499	meters, to a point



Latitude -	745640.5602	Longitude -	546176.5783	, thence a line runs at bearing	236.70708	for	50.2123	meters, to a point
Latitude -	745668.1227	Longitude -	546218.5495	, thence a line runs at bearing	240.40758	for	52.4627	meters, to a point
Latitude -	745694.0302	Longitude -	546264.169	, thence a line runs at bearing	240.87411	for	42.9926	meters, to a point
Latitude -	745714.956	Longitude -	546301.7253	, thence a line runs at bearing	238.89708	for	53.1481	meters, to a point
Latitude -	745742.4111	Longitude -	546347.2329	, thence a line runs at bearing	211.84865	for	54.168	meters, to a point
Latitude -	745788.4238	Longitude -	546375.8161	, thence a line runs at bearing	177.79032	for	52.7691	meters, to a point
Latitude -	745841.1537	Longitude -	546373.7815	, thence a line runs at bearing	171.2928	for	50.6556	meters, to a point
Latitude -	745891.2255	Longitude -	546366.113	, thence a line runs at bearing	176.80545	for	52.3682	meters, to a point
Latitude -	745943.5123	Longitude -	546363.1947	, thence a line runs at bearing	234.09202	for	47.1794	meters, to a point
Latitude -	745971.1823	Longitude -	546401.4081	, thence a line runs at bearing	257.76433	for	55.5123	meters, to a point
Latitude -	745982.9472	Longitude -	546455.6594	, thence a line runs at bearing	244.4022	for	52.5477	meters, to a point
Latitude -	746005.6505	Longitude -	546503.0495	, thence a line runs at bearing	205.49846	for	53.2999	meters, to a point
Latitude -	746053.7588	Longitude -	546525.9944	, thence a line runs at bearing	212.43735	for	60.2861	meters, to a point
Latitude -	746104.639	Longitude -	546558.3305	, thence a line runs at bearing	197.40776	for	55.6252	meters, to a point
Latitude -	746157.7166	Longitude -	546574.9719	, thence a line runs at bearing	218.83089	for	60.2121	meters, to a point
Latitude -	746204.6218	Longitude -	546612.7263	, thence a line runs at bearing	254.38701	for	49.4434	meters, to a point
Latitude -	746217.9289	Longitude -	546660.3453	, thence a line runs at bearing	254.42708	for	59.0681	meters, to a point
Latitude -	746233.7866	Longitude -	546717.245	, thence a line runs at bearing	227.31155	for	49.1236	meters, to a point
Latitude -	746267.093	Longitude -	546753.3534	, thence a line runs at bearing	170.79463	for	54.8677	meters, to a point
Latitude -	746321.2541	Longitude -	546744.576	, thence a line runs at bearing	185.94513	for	55.0223	meters, to a point
Latitude -	746375.9805	Longitude -	546750.275	, thence a line runs at bearing	234.19092	for	55.4274	meters, to a point
Latitude -	746408.4103	Longitude -	546795.225	, thence a line runs at bearing	272.19445	for	53.639	meters, to a point
Latitude -	746406.3564	Longitude -	546848.8247	, thence a line runs at bearing	259.71861	for	51.6565	meters, to a point
Latitude -	746415.5762	Longitude -	546899.6518	, thence a line runs at bearing	226.29109	for	56.366	meters, to a point
Latitude -	746454.5248	Longitude -	546940.3965	, thence a line runs at bearing	211.5033	for	54.4858	meters, to a point
Latitude -	746500.9799	Longitude -	546968.8679	, thence a line runs at bearing	193.71713	for	58.0474	meters, to a point
Latitude -	746557.3717	Longitude -	546982.6326	, thence a line runs at bearing	241.87675	for	50.9753	meters, to a point
Latitude -	746581.3999	Longitude -	547027.5895	, thence a line runs at bearing	256.81916	for	54.0155	meters, to a point
Latitude -	746593.7168	Longitude -	547080.182	, thence a line runs at bearing	261.6647	for	52.9346	meters, to a point
Latitude -	746601.3905	Longitude -	547132.5574	, thence a line runs at bearing	240.49133	for	55.9718	meters, to a point
Latitude -	746628.9597	Longitude -	547181.2686	, thence a line runs at bearing	228.15552	for	48.7672	meters, to a point
Latitude -	746661.4928	Longitude -	547217.5981	, thence a line runs at bearing	215.322	for	61.2796	meters, to a point
Latitude -	746711.4918	Longitude -	547253.0282	, thence a line runs at bearing	229.02553	for	54.8474	meters, to a point
Latitude -	746747.4565	Longitude -	547294.4381	, thence a line runs at bearing	240.84081	for	53.6301	meters, to a point
Latitude -	746773.5871	Longitude -	547341.2716	, thence a line runs at bearing	220.99741	for	55.7022	meters, to a point



Latitude - 746815.6277 Longitude - 547377.8136 , thence a line runs at bearing 243.16662 for 67.4658 meters, to a point  
Latitude - 746846.0816 Longitude - 547438.0149 , thence a line runs at bearing 230.11935 for 54.5395 meters, to a point  
Latitude - 746881.0518 Longitude - 547479.8675 , thence a line runs at bearing 225.51002 for 54.9463 meters, to a point  
Latitude - 746919.5573 Longitude - 547519.0647 , thence a line runs at bearing 238.50001 for 54.6656 meters, to a point  
Latitude - 746948.12 Longitude - 547565.6748 , thence a line runs at bearing 223.63943 for 51.6748 meters, to a point  
Latitude - 746985.5169 Longitude - 547601.3365 , thence a line runs at bearing 238.17573 for 50.1766 meters, to a point  
Latitude - 747011.9758 Longitude - 547643.97 , thence a line runs at bearing 213.9695 for 51.7504 meters, to a point  
Latitude - 747054.8942 Longitude - 547672.8856 , thence a line runs at bearing 238.68932 for 60.5022 meters, to a point  
Latitude - 747086.3359 Longitude - 547724.5764 , thence a line runs at bearing 236.40954 for 55.0228 meters, to a point  
Latitude - 747116.7774 Longitude - 547770.4111 , thence a line runs at bearing 229.14229 for 59.7139 meters, to a point  
Latitude - 747155.8412 Longitude - 547815.5749 , thence a line runs at bearing 222.48002 for 51.0053 meters, to a point  
Latitude - 747193.4583 Longitude - 547850.0205 , thence a line runs at bearing 233.49112 for 21.0222 meters, to a point  
Latitude - 747205.9654 Longitude - 547866.9174 , thence a line runs at bearing 229.48378 for 61.1521 meters, to a point  
Latitude - 747245.6937 Longitude - 547913.4066 , thence a line runs at bearing 220.6736 for 51.4924 meters, to a point  
Latitude - 747284.7473 Longitude - 547946.9667 , thence a line runs at bearing 220.97213 for 85.8666 meters, to a point  
Latitude - 747349.579 Longitude - 548003.2687 , thence a line runs at bearing 218.64951 for 58.5023 meters, to a point  
Latitude - 747395.2682 Longitude - 548039.8066 , thence a line runs at bearing 242.62156 for 56.3493 meters, to a point  
Latitude - 747421.1813 Longitude - 548089.8441 , thence a line runs at bearing 239.0974 for 53.6777 meters, to a point  
Latitude - 747448.7491 Longitude - 548135.9018 , thence a line runs at bearing 251.20913 for 53.6799 meters, to a point  
Latitude - 747466.0402 Longitude - 548186.7206 , thence a line runs at bearing 236.78284 for 46.0735 meters, to a point  
Latitude - 747491.2799 Longitude - 548225.2657 , thence a line runs at bearing 249.40031 for 51.3378 meters, to a point  
Latitude - 747509.3424 Longitude - 548273.321 , thence a line runs at bearing 219.33905 for 48.0623 meters, to a point  
Latitude - 747546.5142 Longitude - 548303.7881 , thence a line runs at bearing 215.93958 for 52.4659 meters, to a point  
Latitude - 747588.9925 Longitude - 548334.582 , thence a line runs at bearing 196.88008 for 53.5032 meters, to a point  
Latitude - 747640.1905 Longitude - 548350.1177 , thence a line runs at bearing 205.81367 for 49.1425 meters, to a point  
Latitude - 747684.4293 Longitude - 548371.5166 , thence a line runs at bearing 204.87958 for 54.0055 meters, to a point  
Latitude - 747733.4228 Longitude - 548394.2374 , thence a line runs at bearing 218.32121 for 53.583 meters, to a point  
Latitude - 747775.4612 Longitude - 548427.4626 , thence a line runs at bearing 231.84177 for 52.6657 meters, to a point  
Latitude - 747807.9999 Longitude - 548468.874 , thence a line runs at bearing 258.395 for 51.8851 meters, to a point  
Latitude - 747818.4373 Longitude - 548519.6985 , thence a line runs at bearing 267.55624 for 50.3253 meters, to a point  
Latitude - 747820.5831 Longitude - 548569.978 , thence a line runs at bearing 265.96419 for 52.5079 meters, to a point  
Latitude - 747824.2786 Longitude - 548622.3557 , thence a line runs at bearing 282.9113 for 52.7304 meters, to a point  
Latitude - 747812.4964 Longitude - 548673.7529 , thence a line runs at bearing 279.95364 for 61.7184 meters, to a point  
Latitude - 747801.8283 Longitude - 548734.5423 , thence a line runs at bearing 290.84229 for 51.4549 meters, to a point  
Latitude - 747783.5208 Longitude - 548782.6302 , thence a line runs at bearing 295.72516 for 7.11777 meters, to a point



Latitude -	747780.4313	Longitude -	548789.0425	, thence a line runs at bearing	293.09621	for	43.026	meters, to a point
Latitude -	747763.5532	Longitude -	548828.6199	, thence a line runs at bearing	241.24665	for	49.2614	meters, to a point
Latitude -	747787.2499	Longitude -	548871.8073	, thence a line runs at bearing	224.19763	for	54.4792	meters, to a point
Latitude -	747826.3082	Longitude -	548909.7867	, thence a line runs at bearing	176.81102	for	50.4859	meters, to a point
Latitude -	747876.7159	Longitude -	548906.9782	, thence a line runs at bearing	167.11991	for	49.7732	meters, to a point
Latitude -	747925.2367	Longitude -	548895.8832	, thence a line runs at bearing	160.4565	for	54.6475	meters, to a point
Latitude -	747976.7358	Longitude -	548877.6024	, thence a line runs at bearing	146.20493	for	56.1027	meters, to a point
Latitude -	748023.359	Longitude -	548846.3967	, thence a line runs at bearing	172.95853	for	59.0295	meters, to a point
Latitude -	748081.9433	Longitude -	548839.1604	, thence a line runs at bearing	231.73739	for	49.5058	meters, to a point
Latitude -	748112.6006	Longitude -	548878.0314	, thence a line runs at bearing	262.60034	for	53.5943	meters, to a point
Latitude -	748119.503	Longitude -	548931.1794	, thence a line runs at bearing	269.46919	for	52.9352	meters, to a point
Latitude -	748119.9934	Longitude -	548984.1123	, thence a line runs at bearing	251.14646	for	50.0801	meters, to a point
Latitude -	748136.1768	Longitude -	549031.5055	, thence a line runs at bearing	246.77355	for	51.689	meters, to a point
Latitude -	748156.5612	Longitude -	549079.0053	, thence a line runs at bearing	241.46273	for	48.9083	meters, to a point
Latitude -	748179.9262	Longitude -	549121.9716	, thence a line runs at bearing	235.12615	for	51.6909	meters, to a point
Latitude -	748209.4816	Longitude -	549164.3795	, thence a line runs at bearing	237.28509	for	50.7998	meters, to a point
Latitude -	748236.9368	Longitude -	549207.1209	, thence a line runs at bearing	243.2161	for	53.8233	meters, to a point
Latitude -	748261.191	Longitude -	549255.1696	, thence a line runs at bearing	246.26752	for	50.9217	meters, to a point
Latitude -	748281.6853	Longitude -	549301.7851	, thence a line runs at bearing	239.24476	for	52.1802	meters, to a point
Latitude -	748308.3688	Longitude -	549346.6267	, thence a line runs at bearing	260.48161	for	53.7759	meters, to a point
Latitude -	748317.2614	Longitude -	549399.6622	, thence a line runs at bearing	283.95997	for	53.8733	meters, to a point
Latitude -	748304.2648	Longitude -	549451.9443	, thence a line runs at bearing	275.74213	for	53.6494	meters, to a point
Latitude -	748298.8971	Longitude -	549505.3245	, thence a line runs at bearing	249.74045	for	49.9282	meters, to a point
Latitude -	748316.1859	Longitude -	549552.1638	, thence a line runs at bearing	220.43285	for	45.7854	meters, to a point
Latitude -	748351.0362	Longitude -	549581.8582	, thence a line runs at bearing	193.01163	for	50.8419	meters, to a point
Latitude -	748400.5727	Longitude -	549593.3052	, thence a line runs at bearing	172.30657	for	51.5311	meters, to a point
Latitude -	748451.6399	Longitude -	549586.4066	, thence a line runs at bearing	156.89579	for	47.6962	meters, to a point
Latitude -	748495.5105	Longitude -	549567.6904	, thence a line runs at bearing	119.56787	for	53.009	meters, to a point
Latitude -	748521.668	Longitude -	549521.5847	, thence a line runs at bearing	141.94251	for	47.5609	meters, to a point
Latitude -	748559.1171	Longitude -	549492.2657	, thence a line runs at bearing	232.04262	for	58.1222	meters, to a point
Latitude -	748594.8666	Longitude -	549538.0932	, thence a line runs at bearing	240.70412	for	58.3845	meters, to a point
Latitude -	748623.4353	Longitude -	549589.0106	, thence a line runs at bearing	272.97329	for	54.4454	meters, to a point
Latitude -	748620.6112	Longitude -	549643.3827	, thence a line runs at bearing	276.36812	for	53.3783	meters, to a point
Latitude -	748614.6907	Longitude -	549696.4316	, thence a line runs at bearing	282.94663	for	5.89752	meters, to a point
Latitude -	748613.3694	Longitude -	549702.1792	, thence a line runs at bearing	269.55612	for	48.6243	meters, to a point



Latitude -	748613.7461	Longitude -	549750.802	, thence a line runs at bearing	269.07279	for	50.7286	meters, to a point
Latitude -	748614.567	Longitude -	549801.524	, thence a line runs at bearing	268.19153	for	50.5254	meters, to a point
Latitude -	748616.1615	Longitude -	549852.0242	, thence a line runs at bearing	270.58497	for	49.6208	meters, to a point
Latitude -	748615.6549	Longitude -	549901.6424	, thence a line runs at bearing	269.94682	for	25.7482	meters, to a point
Latitude -	748615.6788	Longitude -	549927.3906	, thence a line runs at bearing	263.67811	for	28.3488	meters, to a point
Latitude -	748618.8004	Longitude -	549955.567	, thence a line runs at bearing	266.91107	for	45.9248	meters, to a point
Latitude -	748621.2751	Longitude -	550001.4251	, thence a line runs at bearing	271.91187	for	41.9068	meters, to a point
Latitude -	748619.877	Longitude -	550043.3086	, thence a line runs at bearing	266.24584	for	51.3825	meters, to a point
Latitude -	748623.2413	Longitude -	550094.5808	, thence a line runs at bearing	267.47066	for	56.3007	meters, to a point
Latitude -	748625.7259	Longitude -	550150.8266	, thence a line runs at bearing	268.88539	for	11.9369	meters, to a point
Latitude -	748625.9581	Longitude -	550162.7612	, thence a line runs at bearing	263.88217	for	12.5575	meters, to a point
Latitude -	748627.2964	Longitude -	550175.2472	, thence a line runs at bearing	268.2613	for	15.0355	meters, to a point
Latitude -	748627.7526	Longitude -	550190.2758	, thence a line runs at bearing	266.49755	for	18.3774	meters, to a point
Latitude -	748628.8753	Longitude -	550208.6189	, thence a line runs at bearing	272.88315	for	47.4699	meters, to a point
Latitude -	748626.4876	Longitude -	550256.0287	, thence a line runs at bearing	270.20173	for	49.6182	meters, to a point
Latitude -	748626.3129	Longitude -	550305.6466	, thence a line runs at bearing	272.70339	for	50.5603	meters, to a point
Latitude -	748623.9282	Longitude -	550356.1506	, thence a line runs at bearing	264.85347	for	49.8143	meters, to a point
Latitude -	748628.3967	Longitude -	550405.7641	, thence a line runs at bearing	270.31918	for	50.9449	meters, to a point
Latitude -	748628.1129	Longitude -	550456.7082	, thence a line runs at bearing	267.30988	for	52.8784	meters, to a point
Latitude -	748630.5947	Longitude -	550509.5283	, thence a line runs at bearing	270.52647	for	43.6525	meters, to a point
Latitude -	748630.1936	Longitude -	550553.179	, thence a line runs at bearing	263.3238	for	57.5159	meters, to a point
Latitude -	748636.8803	Longitude -	550610.3049	, thence a line runs at bearing	266.10397	for	47.8467	meters, to a point
Latitude -	748640.1313	Longitude -	550658.041	, thence a line runs at bearing	267.9179	for	37.4853	meters, to a point
Latitude -	748641.4932	Longitude -	550695.5016	, thence a line runs at bearing	273.90567	for	49.6257	meters, to a point
Latitude -	748638.113	Longitude -	550745.012	, thence a line runs at bearing	265.03563	for	58.119	meters, to a point
Latitude -	748643.1424	Longitude -	550802.913	, thence a line runs at bearing	272.65162	for	56.2004	meters, to a point
Latitude -	748640.5424	Longitude -	550859.0532	, thence a line runs at bearing	264.47176	for	47.5137	meters, to a point
Latitude -	748645.1197	Longitude -	550906.3459	, thence a line runs at bearing	270.40051	for	41.773	meters, to a point
Latitude -	748644.8277	Longitude -	550948.1179	, thence a line runs at bearing	262.22953	for	49.402	meters, to a point
Latitude -	748651.5071	Longitude -	550997.0663	, thence a line runs at bearing	272.15838	for	51.5348	meters, to a point
Latitude -	748649.5662	Longitude -	551048.5645	, thence a line runs at bearing	273.20877	for	42.725	meters, to a point
Latitude -	748647.1747	Longitude -	551091.2225	, thence a line runs at bearing	260.2748	for	55.938	meters, to a point
Latitude -	748656.6239	Longitude -	551146.3566	, thence a line runs at bearing	272.06731	for	47.7719	meters, to a point
Latitude -	748654.9006	Longitude -	551194.0974	, thence a line runs at bearing	267.07529	for	48.5736	meters, to a point
Latitude -	748657.379	Longitude -	551242.6077	, thence a line runs at bearing	269.8089	for	46.4132	meters, to a point



Latitude -	748657.5338	Longitude -	551289.0206	, thence a line runs at bearing	268.00949	for	49.0932	meters, to a point
Latitude -	748659.239	Longitude -	551338.0842	, thence a line runs at bearing	260.99777	for	46.2016	meters, to a point
Latitude -	748666.4683	Longitude -	551383.7167	, thence a line runs at bearing	278.21191	for	46.9004	meters, to a point
Latitude -	748659.7693	Longitude -	551430.1362	, thence a line runs at bearing	266.62422	for	47.7087	meters, to a point
Latitude -	748662.5786	Longitude -	551477.7621	, thence a line runs at bearing	272.61707	for	54.5394	meters, to a point
Latitude -	748660.0883	Longitude -	551532.2446	, thence a line runs at bearing	262.37941	for	39.463	meters, to a point
Latitude -	748665.3216	Longitude -	551571.3591	, thence a line runs at bearing	268.66184	for	44.4351	meters, to a point
Latitude -	748666.3593	Longitude -	551615.7821	, thence a line runs at bearing	271.18268	for	51.1768	meters, to a point
Latitude -	748665.303	Longitude -	551666.948	, thence a line runs at bearing	265.29627	for	45.014	meters, to a point
Latitude -	748668.9943	Longitude -	551711.8104	, thence a line runs at bearing	269.40529	for	46.9676	meters, to a point
Latitude -	748669.4818	Longitude -	551758.7755	, thence a line runs at bearing	257.41108	for	5.09417	meters, to a point
Latitude -	748670.5921	Longitude -	551763.7472	, thence a line runs at bearing	266.77258	for	39.9544	meters, to a point
Latitude -	748672.8415	Longitude -	551803.6382	, thence a line runs at bearing	268.94356	for	50.62	meters, to a point
Latitude -	748673.7748	Longitude -	551854.2496	, thence a line runs at bearing	267.30326	for	45.5775	meters, to a point
Latitude -	748675.9192	Longitude -	551899.7766	, thence a line runs at bearing	267.61171	for	48.8847	meters, to a point
Latitude -	748677.9563	Longitude -	551948.6188	, thence a line runs at bearing	263.27026	for	48.5099	meters, to a point
Latitude -	748683.641	Longitude -	551996.7945	, thence a line runs at bearing	269.16294	for	48.6277	meters, to a point
Latitude -	748684.3514	Longitude -	552045.417	, thence a line runs at bearing	262.62131	for	44.2322	meters, to a point
Latitude -	748690.032	Longitude -	552089.2829	, thence a line runs at bearing	270.75936	for	46.6388	meters, to a point
Latitude -	748689.4139	Longitude -	552135.9176	, thence a line runs at bearing	272.1291	for	52.1973	meters, to a point
Latitude -	748687.4747	Longitude -	552188.0789	, thence a line runs at bearing	265.46059	for	46.6664	meters, to a point
Latitude -	748691.1681	Longitude -	552234.5989	, thence a line runs at bearing	277.15768	for	45.7808	meters, to a point
Latitude -	748685.4638	Longitude -	552280.0229	, thence a line runs at bearing	278.98402	for	46.4373	meters, to a point
Latitude -	748678.2122	Longitude -	552325.8905	, thence a line runs at bearing	262.46974	for	47.591	meters, to a point
Latitude -	748684.449	Longitude -	552373.0711	, thence a line runs at bearing	263.65	for	43.3592	meters, to a point
Latitude -	748689.2446	Longitude -	552416.1643	, thence a line runs at bearing	267.08242	for	202.69	meters, to a point
Latitude -	748699.5614	Longitude -	552618.5919	, thence a line runs at bearing	235.13805	for	38.7498	meters, to a point
Latitude -	748721.7108	Longitude -	552650.3873	, thence a line runs at bearing	235.40881	for	13.0431	meters, to a point
Latitude -	748729.1156	Longitude -	552661.1247	, thence a line runs at bearing	234.19904	for	48.3314	meters, to a point
Latitude -	748757.3881	Longitude -	552700.3241	, thence a line runs at bearing	234.67822	for	29.0646	meters, to a point
Latitude -	748774.1923	Longitude -	552724.0384	, thence a line runs at bearing	237.26614	for	22.1738	meters, to a point
Latitude -	748786.1825	Longitude -	552742.6908	, thence a line runs at bearing	231.44379	for	50.0287	meters, to a point
Latitude -	748817.3645	Longitude -	552781.8131	, thence a line runs at bearing	231.67869	for	51.5301	meters, to a point
Latitude -	748849.3168	Longitude -	552822.2408	, thence a line runs at bearing	224.082	for	51.6336	meters, to a point
Latitude -	748886.4075	Longitude -	552858.1616	, thence a line runs at bearing	238.00504	for	52.0751	meters, to a point



Latitude -	748913.9992	Longitude -	552902.3262	, thence a line runs at bearing	206.56358	for	44.5505	meters, to a point
Latitude -	748953.8469	Longitude -	552922.2488	, thence a line runs at bearing	279.3973	for	52.0757	meters, to a point
Latitude -	748945.344	Longitude -	552973.6256	, thence a line runs at bearing	258.81778	for	54.5429	meters, to a point
Latitude -	748955.9215	Longitude -	553027.133	, thence a line runs at bearing	253.49315	for	108.265	meters, to a point
Latitude -	748986.6829	Longitude -	553130.9363	, thence a line runs at bearing	263.7918	for	166.544	meters, to a point
Latitude -	749004.6933	Longitude -	553296.5034	, thence a line runs at bearing	226.95342	for	27.5147	meters, to a point
Latitude -	749023.4746	Longitude -	553316.6111	, thence a line runs at bearing	280.2918	for	58.5876	meters, to a point
Latitude -	749013.0072	Longitude -	553374.256	, thence a line runs at bearing	291.52184	for	63.4541	meters, to a point
Latitude -	748989.7287	Longitude -	553433.286	, thence a line runs at bearing	298.49217	for	59.3638	meters, to a point
Latitude -	748961.4099	Longitude -	553485.4598	, thence a line runs at bearing	294.59288	for	54.8575	meters, to a point
Latitude -	748938.5799	Longitude -	553535.3411	, thence a line runs at bearing	263.93152	for	52.4339	meters, to a point
Latitude -	748944.1231	Longitude -	553587.4811	, thence a line runs at bearing	237.1975	for	60.9104	meters, to a point
Latitude -	748977.121	Longitude -	553638.6789	, thence a line runs at bearing	241.24726	for	55.2748	meters, to a point
Latitude -	749003.7099	Longitude -	553687.1386	, thence a line runs at bearing	249.10193	for	55.3067	meters, to a point
Latitude -	749023.4381	Longitude -	553738.807	, thence a line runs at bearing	264.4631	for	100.634	meters, to a point
Latitude -	749033.148	Longitude -	553838.9716	, thence a line runs at bearing	263.54132	for	0.44185	meters,

MA

to the original point of commencement and containing a total area of 8,356 hectares or 20,648.13 acres and no more.

31




IN WITNESS WHEREOF, WE HAVE HEREUNTO AFFIXED OUR SIGNATURES ON THE DAY AND DATE FIRST MENTIONED ABOVE


For: The Forestry Development Authority


  
WITNESS

By:   
Hon. Harrison S. Karnwea Sr.  
Managing Director,  
Forestry Development Authority

For: The KPARBLEE AUTHORIZED FOREST COMMUNITY

  
WITNESS

By:   
Mr. Neewray Gbah  
Chief Officer,  
Kparblee CFMB

  
Sister Mary Laurene Brown  
CHAIRMAN, FDA BOARD OF DIRECTORS