



Community Forest Management Agreement

**Between the Forestry Development Authority
And
The People of Sehyi Community
Sanniquellie Mahn Administrative District
Nimba County**

FDA

P.O. Box 10-3010

Whein Town, Mount Barclay

1000 Monrovia, 10 Liberia

February 22, 2017

Ericson N. Flomo

REPUBLIC OF LIBERIA)
MONTSEERRADO COUNTY)

THIS COMMUNITY FOREST MANAGEMENT AGREEMENT is made and entered into this 22nd day of February AD 2017, by and between the **Government of Liberia**, acting through the **Forestry Development Authority**, hereinafter referred to as the **FDA**, represented by its Managing Director Hon. Harrison S. Karnwea Sr., and the People of **Sehyi 'Ko-doo' Authorized Forest Community**, hereinafter referred to as the Authorized Forest Community, represented by their **Community Forest Management Body** by and through its Chief Officer, Erison Flomo, for the Management of **Sehyi 'Ko-doo' Authorized Forest Community**; hereby **WITNESSETH**:

WHEREAS, the Forestry Development Authority (FDA) is the government agency with legal jurisdiction over forestry matters, and the lead agency for community forestry in Liberia;

WHEREAS, the People of **Sehyi 'Ko-doo' Authorized Forest Community**, in accordance with the Community Rights Law of 2009 with Respect to Forest Lands (CRL) and the Regulation to the Community Rights Law of 2009 with Respect to Forest Lands, as Amended (CRL Regulation), applied to the FDA for Authorized Forest Community status, to enable them manage and/or utilize their Community Forest resources;

WHEREAS, the FDA, in accordance with its statutorily established authority to grant Authorized Forest Community status, and issue and sign Community Forest Management Agreements (CFMA), has verified that **Sehyi 'Ko-doo' Authorized Forest Community** has satisfied all technical and legal requirements to be granted Authorized Community Forest status;

WHEREAS, the **Sehyi 'Ko-doo' Community Forest Management Body (CFMB)** represents the Authorized Forest Community in all matters related to community forestry resources, and has been granted the legal authority by the People of **Sehyi 'Ko-doo' Authorized Forest Community** to enter into this CFMA, as established by Section 4.2 (c) of the CRL;

WHEREAS, the People of **Sehyi 'Ko-doo' Authorized Forest Community**, represented by **Sehyi 'Ko-doo' CFMB**, and the FDA are willing to be bound by the terms set out in this CFMA;

Now, THEREFORE, the FDA and the **Sehyi 'Ko-doo' CFMB** agree as follows:

ARTICLE 1: PURPOSE

SECTION 1.1

The **Sehyi 'Ko-doo' CFMB** and the FDA enter into this Community Forestry Management Agreement in order to:

- (a) Reiterate the rights and responsibilities of the **Sehyi 'Ko-doo' Authorized Forest Community** to own, use and sustainably manage its forest resources, and to promote

HA

Ericson N. Flomo

REPUBLIC OF LIBERIA)
MONTERRADO COUNTY)

THIS COMMUNITY FOREST MANAGEMENT AGREEMENT is made and entered into this 22nd day of February AD 2017, by and between the **Government of Liberia**, acting through the **Forestry Development Authority**, hereinafter referred to as the **FDA**, represented by its Managing Director Hon. Harrison S. Karnwea Sr., and the People of **Sehyi 'Ko-doo' Authorized Forest Community**, hereinafter referred to as the Authorized Forest Community, represented by their **Community Forest Management Body** by and through its Chief Officer, Erison Flomo, for the Management of **Sehyi 'Ko-doo' Authorized Forest Community**; hereby **WITNESSETH**:

WHEREAS, the Forestry Development Authority (FDA) is the government agency with legal jurisdiction over forestry matters, and the lead agency for community forestry in Liberia;

WHEREAS, the People of **Sehyi 'Ko-doo' Authorized Forest Community**, in accordance with the Community Rights Law of 2009 with Respect to Forest Lands (CRL) and the Regulation to the Community Rights Law of 2009 with Respect to Forest Lands, as Amended (CRL Regulation), applied to the FDA for Authorized Forest Community status, to enable them manage and/or utilize their Community Forest resources;

WHEREAS, the FDA, in accordance with its statutorily established authority to grant Authorized Forest Community status, and issue and sign Community Forest Management Agreements (CFMA), has verified that **Sehyi 'Ko-doo' Authorized Forest Community** has satisfied all technical and legal requirements to be granted Authorized Community Forest status;

WHEREAS, the **Sehyi 'Ko-doo' Community Forest Management Body (CFMB)** represents the Authorized Forest Community in all matters related to community forestry resources, and has been granted the legal authority by the People of **Sehyi 'Ko-doo' Authorized Forest Community** to enter into this CFMA, as established by Section 4.2 (c) of the CRL;

WHEREAS, the People of **Sehyi 'Ko-doo' Authorized Forest Community**, represented by **Sehyi 'Ko-doo' CFMB**, and the FDA are willing to be bound by the terms set out in this CFMA;

Now, THEREFORE, the FDA and the **Sehyi 'Ko-doo' CFMB** agree as follows:

ARTICLE 1: PURPOSE

SECTION 1.1

The **Sehyi 'Ko-doo' CFMB** and the FDA enter into this Community Forestry Management Agreement in order to:

- (a) Reiterate the rights and responsibilities of the **Sehyi 'Ko-doo' Authorized Forest Community** to own, use and sustainably manage its forest resources, and to promote

Ericson N. Florea

biodiversity for the direct benefit of the community, ecosystems, the nation, and the environment, as established in the CRL and CRL Regulation;

- (b) Reiterate the roles and responsibilities of the FDA, as the agency with regulatory authority over the community forestry program, as established in the CRL and CRL Regulation;
- (c) Pursue activities that will contribute to the improvement of the livelihoods of the members of the **Sehyi 'Ko-doo'** Authorized Forest Community, through the management and use of forest resources, which may include informed conservation practices and/or sustainable harvesting of timber and non-timber forest products (NTFPs) for commercial purposes;
- (d) Promote public awareness of the economic, environmental, cultural and recreational values of Community Forestry, as pursued by the **Sehyi 'Ko-doo'** Authorized Forest Community; and
- (e) Work in close collaboration with national and international organizations to promote and strengthen community forestry, by building the capacity of the **Sehyi 'Ko-doo'** Authorized Forest Community.

SECTION 1.2

The implementation of this CFMA shall be guided by the following principles:

- (a) Community forest resources shall be used for the benefit of members of the Authorized Forest Community, and may include the pursuance of conservation and/or sustainable harvesting of timber and NTFPs for commercial purposes. Nothing in this CFMA precludes the Authorized Forest Community from altering how it chooses to manage its forest resources, but all legal requirements must first be met before any such change is implemented;
- (b) Community Forest resources shall be managed and used in a way that meets the needs of the present community members without compromising the ability of future generations to meet their own needs;
- (c) All members and groups in the Authorized Forest Community, irrespective of age, gender, religion or ethnicity, shall be able to participate in the management and use of Community Forest resources;
- (d) All decisions and actions relating to the management of Community Forest resources shall be explained and carried out with openness, and in a way that all members of the Authorized Forest Community will understand;
- (e) Any decision, activity or agreement affecting the status or use of Community Forest resources shall not proceed without the free, prior and informed consent of the Authorized Forest Community;

KFA

Ericson N. Flomo

- (f) The rights of members of the Authorized Forest Community to the pursuance of activities necessary for subsistence, medicinal and cultural purposes, and to vital ecosystem services more generally, shall not be permanently alienated.

ARTICLE 2: GENERAL RIGHTS AND OBLIGATIONS

SECTION 2.1

In keeping with its statutory responsibility to regulate, protect, manage and develop forest resources, so as to sustain and optimize the potential yield of their economic, social and environmental benefits, the FDA shall:

- (a) Directly support the **Sehyi 'Ko-doo'** Authorized Forest Community take stock of and document forest resources within the area of forest resources designated as a Community Forest, to include, where appropriate, an inventory of all merchantable timber and commercially viable NTFPs, as well as locally resident protected and endangered species and their habitat;
- (b) Communicate to the CFMB minimum standards for the development, review and approval of Community Forest Management Plans, to be reviewed every five (5) years;
- (c) Provide guidance to the CFMB on zoning the Community Forest, as well as the limits of the scope and scale of conservation and/or commercial exploitation within these zones, based upon the data collected about the forest resources within the Community Forest;
- (d) Suggest amendments and/or alternatives, in pursuance of the same stated goals of the Authorized Forest Community, if it is determined that the Community Forest would not be able to sustain an activity proposed in the CFMP;
- (e) Assist in building the capacity of members of the Authorized Forest Community to sustainably manage their forest resources, including by securing financial and technical assistance;
- (f) Monitor and evaluate the CFMP in order to ensure that all legal and technical standards are satisfied; and
- (g) Facilitate the resolution of conflicts upon request by the Authorized Forest Community.

SECTION 2.2

The CFMB shall:

- (a) Ensure that Community Forest resources are managed in an environmentally sustainable manner, and maintain the forest as an ecosystem;

15/11

Ericson N. Flomo

- (b) With the involvement of community members, and the approval of the Executive Committee of the Community Assembly, prepare and implement community forestry rules/guidelines;
- (c) With the involvement of community members, and under the guidance of the Executive Committee of the Community Assembly, develop CFMPs;
- (d) Operate in accordance with the terms and conditions of this CFMA, community forestry rules/guidelines, the CFMP, and all other relevant legislation and regulations;
- (e) With the guidance of the FDA, oversee and monitor implementation of the CFMP to ensure compliance with all relevant legal and technical requirements;
- (f) Conduct awareness raising activities in order to inform all Authorized Forest Community members about the community forestry program;
- (g) Represent the community in all matters related to community forestry in negotiations with the FDA, and with third-parties who have interests in conservation or harvesting timber and/or NTFPs for commercial purposes; and
- (h) When made aware of any forestry offences within the Community Forest, immediately inform the nearest FDA Office and, if possible, halt any ongoing illegal activities.

ARTICLE 3: COMPLIANCE WITH COMMUNITY FOREST MANAGEMENT AGREEMENT AND COMMUNITY FORESTRY MANAGEMENT PLAN

SECTION 3.1

All activities of the **Sehyi 'Ko-doo'** Authorized Forest Community shall conform to both the CFMA and CFMP.

SECTION 3.2

If it is determined that members of the **Sehyi 'Ko-doo' Authorized Forest Community** have failed or are failing to comply with the CFMA and CFMP, the FDA shall immediately provide written notice to the **Sehyi 'Ko-doo' Authorized Forest Community**, through the CFMB, of the violation, together with instructions as to how the violation may be remedied. Any such written notice shall include warning of the sanctions that may be applied in the absence of remedial action being taken by the **Sehyi 'Ko-doo' Authorized Forest Community**.

SECTION 3.3

Individual members of the Forest Community who violate the terms of this CFMA and/or CFMP may be fined by the CFMB and/or referred to the appropriate authority for criminal prosecution, as per Section 1.8 of the CRL Regulation.

KS

Ericksen No. 7/10/12

SECTION 3.4

Individual members of the **Sehyi 'Ko-doo' Authorized Forest Community** who violate the CRL Regulation may also be subject to sanctions by the FDA and the criminal justice system, as per Section 1.8 of the CRL Regulation.

SECTION 3.5

All such sanctions shall be consistent with the due process of law, as enshrined in the Constitution and statutes of Liberia. In keeping with Section 1.9 of the CRL Regulation, a person or community subjected to sanctions may challenge the decision of the FDA or CFMB in a court of competent jurisdiction.

ARTICLE 4: ALTERATION OF THE COMMUNITY FOREST MANAGEMENT PLAN

SECTION 4.1

The Authorized Forest Community shall freely determine how its forest resources are managed. The Authorized Forest Community's decision as to how it manages its forest resources is represented in the CFMP, which together with the CFMA establishes a legally enforceable framework.

SECTION 4.2

The Authorized Forest Community has the right to alter its CFMP. However, all such alterations shall be made using the procedures here established, and in conformity with all other established legal and technical requirements.

SECTION 4.3

If the Authorized Forest Community decides to substantively alter the previously approved CFMP, a new plan shall be submitted to, and approved by, the FDA. A substantive alteration includes, but is not limited to:

- (a) Changes to the way an area of forest resources within the Community Forest, which has already been zoned under the CFMP, is to be used;
- (b) Changes to the size of a zoned area of forest resources within the Community Forest;
- (c) Any expansion of commercial or agricultural activities, not already envisaged under the CFMP;
- (d) Any expansion of conservation activities where it unduly restricts members of the Authorized Forest Community from using their forest resources in pursuance of sustainable livelihoods.

13/11

ERICSON N. FLORES

SECTION 4.4

The following procedure shall be followed when amending the CFMP:

- (a) The Community Assembly shall vote on whether or not it wants to consider amending the CFMP. A simple majority vote of the Community Assembly shall be required to initiate the process;
- (b) Following an affirmative vote, members of the Community Assembly shall thoroughly discuss the issue of altering the CFMP, and the proposed amendment/s, with their respective constituents;
- (c) The CFMB shall provide written notice to all towns and villages within the Authorized Forest Community about the proposed amendment/s, at least thirty (30) days prior to the Community Assembly meeting at which the final vote on amending the CFMP is to be taken;
- (d) At the Community Assembly meeting the members shall vote to accept or reject the proposed amendment to the CFMP. A two-thirds (2/3) majority vote of the Community Assembly is required before the CFMP can be amended;
- (e) Following an affirmative vote, the CFMB shall provide the FDA with written notice of its decision to amend the CFMP, after which the two parties shall work together to develop a new CFMP; and
- (f) Once the FDA verifies that the amended CFMP meets all legal and technical requirements, it shall approve the new CFMP.

ARTICLE 5: RIGHTS AND OBLIGATIONS OF THE CFMB AND FDA WITH REGARD TO COMMERCIAL HARVESTING OF TIMBER AND NON-TIMBER FOREST PRODUCTS

SECTION 5.1

As an Authorized Forest Community, the **Sehyi 'Ko-doo' Authorized Forest Community** has the right to engage in the harvesting of timber and/or non-timber forest products (NTFPs) for commercial purposes, under regulations and guidelines issued by the FDA.

SECTION 5.2

Before any commercial harvesting can take place, the Authorized Forest Community must have met all preliminary requirements, as per the CRL and all other relevant laws and regulations. This requires that the community has organized its Community Assembly (Section 6.4(a) of the CRL); the Community Assembly has appointed the Community Forest Management Body (Section 6.4(b) of the CRL); the Community Forest Management Body has developed a Community Forest Management Plan that includes the envisaged commercial activities (Section 6.4(c) of the CRL); the Community Forest Management Plan has been approved by the Executive Committee, the Community Assembly and the FDA



Erison McFloma

(Section 6.4 (d) of the CRL); and the Community Forest Management Plan is being implemented (Section 6.4(e)) of the CRL.

SECTION 5.3

In keeping with the National Forestry Reform Law, the Ten Core Regulations and all other relevant laws and regulations governing Liberia's forest sector, no commercial harvesting of timber and NTFPs shall occur in a Community Forest without the Authorized Forest Community having first met the following requirements:

- (a) The inventory of merchantable tree species and NTFPs must have been independently confirmed by the FDA, in keeping with its statutory responsibility to ensure that areas of forest resources are suitable for the planned commercial harvesting, as per Section 4.5 of the NFRL, and Section 2.2 (g) and Chapter 5 of the CRL; and
- (b) The Authorized Forest Community must have conducted an Environmental Impact Assessment (EIA), as per Section 24 (2) and Section 41 of Regulation 105-07.

SECTION 5.4

Once the FDA has verified that all technical and legal requirements for the harvesting of timber and/or NTFPs for commercial purposes have been met, it shall issue a written notice to proceed to the Authorized Forest Community, through the CFMB. Only once the Authorized Forest Community has received written notice to proceed from the FDA shall the harvesting of timber and/or NTFPs for commercial purposes be permitted.

SECTION 5.5

In keeping with Section 13.5 of the NFRL, and Sections 1 through 35 of FDA Regulation 108-07, the Chain of Custody System shall apply to the harvesting of timber for commercial purposes by the Authorized Forest Community.

SECTION 5.6

As established by Section 11.6 of the CRL Regulation, Authorized Forest Communities that harvest timber products for commercial purposes shall pay stumpage fees in accordance with Regulation 107-07.

SECTION 5.7

Authorized Forest Communities shall pay all relevant forest product fees, as established in Regulation 107-07, as well as all taxes and/or fees for the harvesting of NTFPs for commercial purposes, as determined by the Liberia Revenue Authority, in consultation with the FDA.

SECTION 5.8

The FDA shall monitor the harvesting of timber and/or NTFPs for commercial purposes to ensure that all environmental standards are satisfied, and that the Liberia Code of Harvesting Practices is adhered to.

MS

Ericson N. Florez

SECTION 5.9

In addition to sanctions applied for failure to comply with the CFMA and CFMP, as established in Article 4 of this CFMA, the FDA may impose penalties on Authorized Forest Community members under Section 20 of the NFRL and Section 56 of the Environmental Protection Agency Act.

ARTICLE 6: RIGHTS AND OBLIGATIONS OF THE CFMB AND FDA WITH REGARD TO COMMERCIAL ARRANGEMENTS WITH THIRD-PARTIES

SECTION 6.1

The CFMB, as the representative of the Authorized Forest Community in commercial matters, may negotiate commercial agreements with third-parties, in conformity with existing legal and technical standards.

SECTION 6.2

Before a commercial agreement between an Authorized Forest Community and a third-party can be signed, the FDA shall first review and approve it, as per Section 10.5 of the CRL Regulation.

SECTION 6.3

If, following review, the FDA determines that the proposed commercial agreement does not conform to best industry practices, or does not offer fair market price for the community's forest resources, the FDA shall advise the community on how the commercial agreement needs to be amended before it can be approved. The Community Forest Management Body and Executive Committee of the Community Assembly shall hear the advice of the FDA, and attest that they have received and understood the advice provided.

SECTION 6.4

The FDA shall review, determine whether or not to approve the proposed commercial agreement and, if appropriate, provide advice on how the commercial agreement needs to be amended within fifteen (15) working days of the commercial agreement being submitted. If the FDA fails to review, officially approve and, if appropriate, provide advice on how the proposed commercial agreement needs to be amended within fifteen (15) working days of submission, the community may either provide the FDA with more time to complete the review of the proposed commercial agreement, or it may consider the requirement for review and approval of the proposed commercial agreement satisfied.

ARTICLE 7: EFFECTIVITY, LENGTH, RENEWAL AND TERMINATION

SECTION 7.1

This CFMA shall take effect upon signing by the CFMB and the FDA and shall be valid for a period of not more than 15 years. One year prior to the expiration of this CFMA, the CFMB

HTJ

Disputes between the Authorized Forest Community and the FDA over this CFMA, which cannot be resolved, shall be mediated by a qualified individual agreeable to both parties. Both parties have the right to retain legal counsel throughout this process.

SECTION 8.1

ARTICLE 8: DISPUTE RESOLUTION AND ADJUDICATION

(b) The Government of Liberia decides to exercise its power of eminent domain over a community forest, or a part thereof. Where the Government of Liberia makes such a decision, it shall comply with the constitutionally established procedure for the expropriation of private property, which, at a minimum, shall require that reasons for the expropriation are given; that there is prompt payment of just compensation; that the community is able to challenge the Government's decision to expropriate the community forest, or part thereof, or the compensation offered; and that when the Government ceases to use the community forest, or decides not to use it for the purpose for which the community forest was expropriated, rights over the community forest shall be returned to the community.

(a) Written agreement between the CFMB, at least two-thirds of the Community Assembly members, and the FDA;

The CFMA may be terminated prior to the expiration date based on one or more conditions as follows:

SECTION 7.4

The FDA shall approve the request for renewal at least sixty (60) days prior to the expiration date of the CFMA. If the FDA does not provide a response to the request to renew the CFMA at least 60 days prior to its expiration date, the CFMA shall be renewed automatically for another fifteen (15) year period.

SECTION 7.3

Approval to a request to renew the CFMA shall be granted only once the FDA has verified that the Authorized Forest Community is in compliance with all legal and technical requirements. Where the FDA determines that the Authorized Forest Community is not in compliance, it shall inform the Authorized Forest Community in writing of the reasons. Only once the Authorized Forest Community has addressed these issues shall the FDA approve the renewal of the CFMA.

SECTION 7.2

shall submit a written request to the FDA to renew the CFMA for an additional fifteen (15) year term. The CFMA can be renewed as many times as the Authorized Forest Community would like.

Handwritten initials "HJ" in blue ink.

Handwritten signature or initials at the bottom of the page.

Ericson N. Flomo

SECTION 8.2

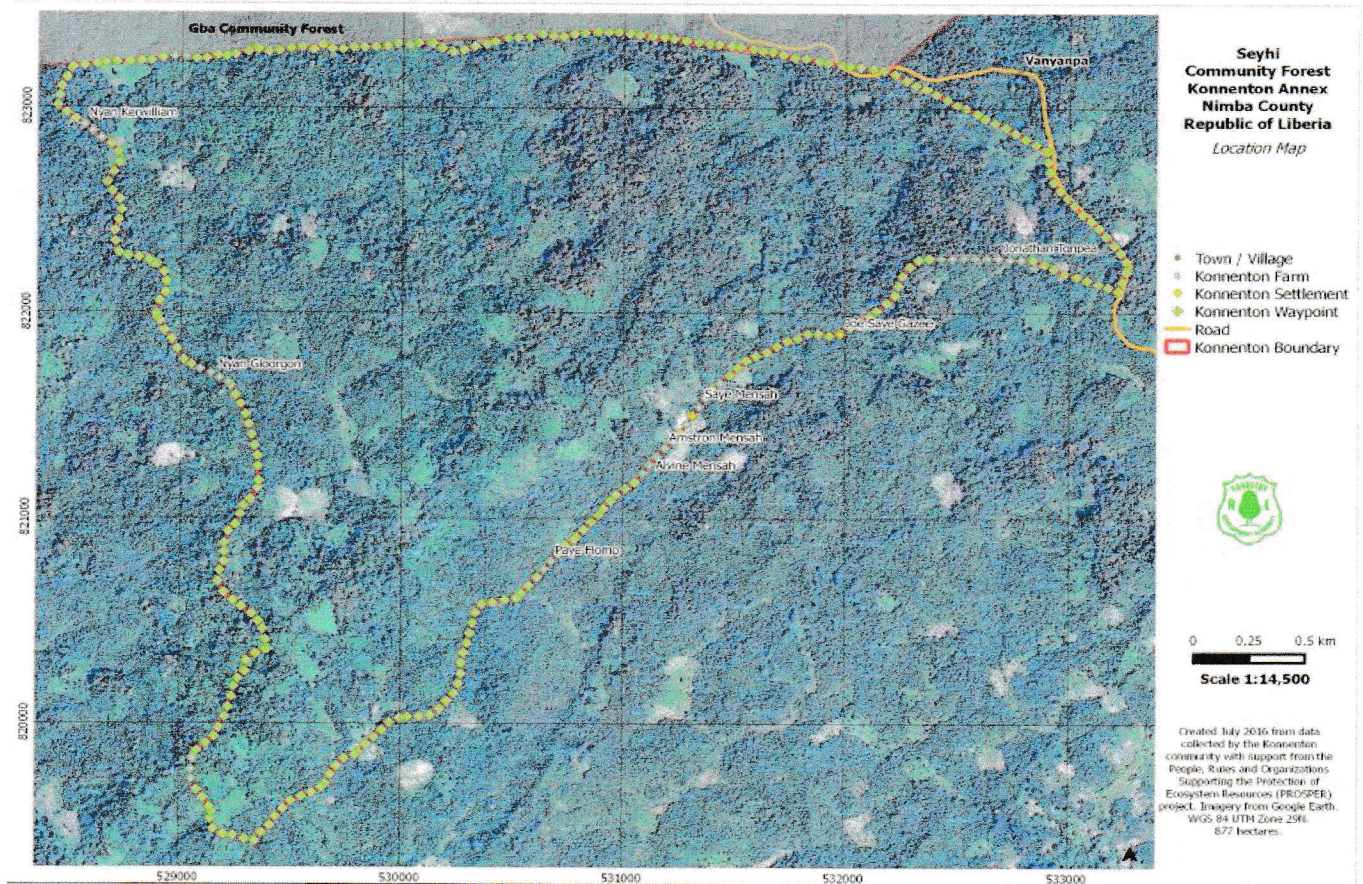
Where mediation fails to resolve the dispute, the parties shall submit to arbitration, under the procedures established in the Arbitration Laws of Liberia, as found in Chapter 64 of the Civil Procedure Law. Both parties have the right to retain legal counsel throughout this process.

SECTION 8.3

Alternatively, the Authorized Forest Community or FDA may forego arbitration in favor of review by a court of competent jurisdiction.

ARTICLE 9: TECHNICAL DESCRIPTION OF COMMUNITY FOREST LANDS

The **Seyhi 'Ko-doo'** Community Forest boundaries comprise two forest blocks referred to as the Konnenton and Delton forests. They are depicted in the maps below.



15/1

Erilson N. Flomo
pg 13-20

ES

The Konnetton Block of commences at a point

Latitude -	822109.9865	Longitude -	533224.1326	, thence a line runs at bearing	111.37267	for	50.1807	meters, to a point
Latitude -	822128.274	Longitude -	533177.4028	, thence a line runs at bearing	108.68347	for	47.2864	meters, to a point
Latitude -	822143.4217	Longitude -	533132.6083	, thence a line runs at bearing	109.75123	for	53.5325	meters, to a point
Latitude -	822161.5123	Longitude -	533082.2252	, thence a line runs at bearing	111.85836	for	49.7917	meters, to a point
Latitude -	822180.0504	Longitude -	533036.0132	, thence a line runs at bearing	105.2932	for	56.0368	meters, to a point
Latitude -	822194.8306	Longitude -	532981.9607	, thence a line runs at bearing	117.35311	for	54.4604	meters, to a point
Latitude -	822219.8537	Longitude -	532933.5894	, thence a line runs at bearing	115.46444	for	46.2064	meters, to a point
Latitude -	822239.7202	Longitude -	532891.8718	, thence a line runs at bearing	111.69671	for	57.6012	meters, to a point
Latitude -	822261.015	Longitude -	532838.3514	, thence a line runs at bearing	92.635708	for	53.0275	meters, to a point
Latitude -	822263.4535	Longitude -	532785.38	, thence a line runs at bearing	90.318314	for	52.0734	meters, to a point
Latitude -	822263.7428	Longitude -	532733.3074	, thence a line runs at bearing	97.583805	for	51.4169	meters, to a point
Latitude -	822270.5286	Longitude -	532682.3403	, thence a line runs at bearing	89.456724	for	51.5195	meters, to a point
Latitude -	822270.0401	Longitude -	532630.8231	, thence a line runs at bearing	90.940991	for	52.5981	meters, to a point
Latitude -	822270.9039	Longitude -	532578.2321	, thence a line runs at bearing	91.904559	for	51.1122	meters, to a point
Latitude -	822272.6026	Longitude -	532527.1481	, thence a line runs at bearing	86.856471	for	51.3153	meters, to a point
Latitude -	822269.7886	Longitude -	532475.91	, thence a line runs at bearing	89.880222	for	51.9985	meters, to a point
Latitude -	822269.6799	Longitude -	532423.9116	, thence a line runs at bearing	90.667145	for	50.4484	meters, to a point
Latitude -	822270.2673	Longitude -	532373.4666	, thence a line runs at bearing	79.732367	for	43.5151	meters, to a point
Latitude -	822262.5109	Longitude -	532330.6484	, thence a line runs at bearing	50.552033	for	50.9966	meters, to a point
Latitude -	822230.1088	Longitude -	532291.2687	, thence a line runs at bearing	36.921178	for	57.6104	meters, to a point
Latitude -	822184.0514	Longitude -	532256.6612	, thence a line runs at bearing	21.329218	for	52.4471	meters, to a point
Latitude -	822135.1966	Longitude -	532237.5848	, thence a line runs at bearing	18.401102	for	47.0508	meters, to a point
Latitude -	822090.5515	Longitude -	532222.7324	, thence a line runs at bearing	43.222639	for	54.0387	meters, to a point
Latitude -	822051.1736	Longitude -	532185.7248	, thence a line runs at bearing	51.170942	for	61.1007	meters, to a point
Latitude -	822012.8635	Longitude -	532138.1261	, thence a line runs at bearing	53.910611	for	39.0792	meters, to a point
Latitude -	821989.844	Longitude -	532106.5462	, thence a line runs at bearing	54.284639	for	51.2381	meters, to a point
Latitude -	821959.9333	Longitude -	532064.9446	, thence a line runs at bearing	56.676717	for	49.3691	meters, to a point
Latitude -	821932.8118	Longitude -	532023.6926	, thence a line runs at bearing	56.568997	for	55.8442	meters, to a point
Latitude -	821902.0454	Longitude -	531977.0878	, thence a line runs at bearing	78.534375	for	51.069	meters, to a point
Latitude -	821891.8939	Longitude -	531927.0379	, thence a line runs at bearing	101.71268	for	50.098	meters, to a point
Latitude -	821902.064	Longitude -	531877.983	, thence a line runs at bearing	87.769075	for	46.2427	meters, to a point
Latitude -	821900.2639	Longitude -	531831.7753	, thence a line runs at bearing	65.967468	for	50.7217	meters, to a point
Latitude -	821879.6072	Longitude -	531785.4504	, thence a line runs at bearing	74.027747	for	47.8247	meters, to a point
Latitude -	821866.4472	Longitude -	531739.472	, thence a line runs at bearing	60.22118	for	52.7294	meters, to a point

Latitude - 821840.259 Longitude - 531693.7056 , thence a line runs at bearing 57.736172 for 54.0227 meters, to a point
 Latitude - 821811.4207 Longitude - 531648.0241 , thence a line runs at bearing 70.067495 for 53.8044 meters, to a point
 Latitude - 821793.0781 Longitude - 531597.4429 , thence a line runs at bearing 63.331465 for 49.0753 meters, to a point
 Latitude - 821771.0517 Longitude - 531553.5883 , thence a line runs at bearing 46.936742 for 53.5057 meters, to a point
 Latitude - 821734.5177 Longitude - 531514.497 , thence a line runs at bearing 46.281799 for 50.8761 meters, to a point
 Latitude - 821699.3566 Longitude - 531477.7264 , thence a line runs at bearing 49.201798 for 56.428 meters, to a point
 Latitude - 821662.4867 Longitude - 531435.0095 , thence a line runs at bearing 48.243242 for 49.0956 meters, to a point
 Latitude - 821629.7905 Longitude - 531398.3852 , thence a line runs at bearing 36.476923 for 25.664 meters, to a point
 Latitude - 821609.1542 Longitude - 531383.128 , thence a line runs at bearing 37.300492 for 22.7378 meters, to a point
 Latitude - 821591.067 Longitude - 531369.349 , thence a line runs at bearing 31.5279 for 52.4075 meters, to a point
 Latitude - 821546.3956 Longitude - 531341.9444 , thence a line runs at bearing 34.354465 for 53.9553 meters, to a point
 Latitude - 821501.8521 Longitude - 531311.4968 , thence a line runs at bearing 33.356193 for 49.643 meters, to a point
 Latitude - 821460.3869 Longitude - 531284.201 , thence a line runs at bearing 30.916132 for 51.5393 meters, to a point
 Latitude - 821416.1703 Longitude - 531257.721 , thence a line runs at bearing 36.073047 for 51.9802 meters, to a point
 Latitude - 821374.1564 Longitude - 531227.1142 , thence a line runs at bearing 52.831518 for 50.6405 meters, to a point
 Latitude - 821343.5614 Longitude - 531186.7607 , thence a line runs at bearing 37.782543 for 54.017 meters, to a point
 Latitude - 821300.8695 Longitude - 531153.6663 , thence a line runs at bearing 41.779065 for 53.0761 meters, to a point
 Latitude - 821261.2896 Longitude - 531118.3038 , thence a line runs at bearing 37.380865 for 48.8025 meters, to a point
 Latitude - 821222.5103 Longitude - 531088.6753 , thence a line runs at bearing 38.412931 for 58.1297 meters, to a point
 Latitude - 821176.9626 Longitude - 531052.5579 , thence a line runs at bearing 54.693726 for 51.1268 meters, to a point
 Latitude - 821147.414 Longitude - 531010.8346 , thence a line runs at bearing 54.66775 for 53.3872 meters, to a point
 Latitude - 821116.5393 Longitude - 530967.2807 , thence a line runs at bearing 37.865701 for 38.3184 meters, to a point
 Latitude - 821086.2888 Longitude - 530943.7604 , thence a line runs at bearing 40.033416 for 50.8073 meters, to a point
 Latitude - 821047.3872 Longitude - 530911.0794 , thence a line runs at bearing 34.474419 for 37.0751 meters, to a point
 Latitude - 821016.8233 Longitude - 530890.0935 , thence a line runs at bearing 45.733564 for 46.0955 meters, to a point
 Latitude - 820984.6488 Longitude - 530857.0844 , thence a line runs at bearing 41.258393 for 51.0591 meters, to a point
 Latitude - 820946.2655 Longitude - 530823.4132 , thence a line runs at bearing 44.21467 for 50.0377 meters, to a point
 Latitude - 820910.4019 Longitude - 530788.5195 , thence a line runs at bearing 36.455101 for 14.1998 meters, to a point
 Latitude - 820898.9807 Longitude - 530780.0821 , thence a line runs at bearing 56.231607 for 51.2271 meters, to a point
 Latitude - 820870.5068 Longitude - 530737.4975 , thence a line runs at bearing 34.546655 for 50.0278 meters, to a point
 Latitude - 820829.3007 Longitude - 530709.1279 , thence a line runs at bearing 42.364377 for 49.1886 meters, to a point
 Latitude - 820792.9565 Longitude - 530675.9825 , thence a line runs at bearing 37.522615 for 51.5599 meters, to a point
 Latitude - 820752.0637 Longitude - 530644.5787 , thence a line runs at bearing 39.455954 for 49.9142 meters, to a point
 Latitude - 820713.5243 Longitude - 530612.859 , thence a line runs at bearing 41.832755 for 53.6179 meters, to a point
 Latitude - 820673.5739 Longitude - 530577.0981 , thence a line runs at bearing 42.034207 for 51.3659 meters, to a point

Latitude -	820635.4221	Longitude -	530542.7048	, thence a line runs at bearing	41.960952	for	30.8963	meters, to a point
Latitude -	820612.4476	Longitude -	530522.0468	, thence a line runs at bearing	80.633777	for	51.6663	meters, to a point
Latitude -	820604.0392	Longitude -	530471.0693	, thence a line runs at bearing	76.55777	for	58.2682	meters, to a point
Latitude -	820590.4939	Longitude -	530414.3974	, thence a line runs at bearing	79.819159	for	49.3965	meters, to a point
Latitude -	820581.7628	Longitude -	530365.7787	, thence a line runs at bearing	35.331889	for	50.3844	meters, to a point
Latitude -	820540.6584	Longitude -	530336.6408	, thence a line runs at bearing	15.524463	for	52.6528	meters, to a point
Latitude -	820489.9266	Longitude -	530322.5483	, thence a line runs at bearing	12.81988	for	51.4663	meters, to a point
Latitude -	820439.7432	Longitude -	530311.1286	, thence a line runs at bearing	14.022558	for	50.0731	meters, to a point
Latitude -	820391.1623	Longitude -	530298.9957	, thence a line runs at bearing	17.823719	for	50.1563	meters, to a point
Latitude -	820343.4134	Longitude -	530283.6434	, thence a line runs at bearing	12.084009	for	50.7515	meters, to a point
Latitude -	820293.7865	Longitude -	530273.0188	, thence a line runs at bearing	0.7384065	for	52.0436	meters, to a point
Latitude -	820241.7472	Longitude -	530272.3481	, thence a line runs at bearing	14.014996	for	50.1	meters, to a point
Latitude -	820193.1386	Longitude -	530260.2151	, thence a line runs at bearing	22.513901	for	50.5072	meters, to a point
Latitude -	820146.4807	Longitude -	530240.8755	, thence a line runs at bearing	42.419047	for	49.4949	meters, to a point
Latitude -	820109.942	Longitude -	530207.4888	, thence a line runs at bearing	38.692439	for	49.7202	meters, to a point
Latitude -	820071.1347	Longitude -	530176.4067	, thence a line runs at bearing	54.00571	for	53.1474	meters, to a point
Latitude -	820039.8997	Longitude -	530133.4064	, thence a line runs at bearing	81.629895	for	50.1158	meters, to a point
Latitude -	820032.6045	Longitude -	530083.8244	, thence a line runs at bearing	88.966312	for	52.6378	meters, to a point
Latitude -	820031.6549	Longitude -	530031.1952	, thence a line runs at bearing	82.073402	for	33.8126	meters, to a point
Latitude -	820026.992	Longitude -	529997.7057	, thence a line runs at bearing	63.934129	for	51.9629	meters, to a point
Latitude -	820004.1593	Longitude -	529951.028	, thence a line runs at bearing	43.155659	for	49.2998	meters, to a point
Latitude -	819968.1952	Longitude -	529917.3078	, thence a line runs at bearing	44.264392	for	49.6905	meters, to a point
Latitude -	819932.6105	Longitude -	529882.6253	, thence a line runs at bearing	46.892993	for	51.1669	meters, to a point
Latitude -	819897.6449	Longitude -	529845.2694	, thence a line runs at bearing	40.331903	for	50.7265	meters, to a point
Latitude -	819858.9757	Longitude -	529812.4385	, thence a line runs at bearing	54.966703	for	20.7762	meters, to a point
Latitude -	819847.0491	Longitude -	529795.4266	, thence a line runs at bearing	69.337932	for	51.58	meters, to a point
Latitude -	819828.8488	Longitude -	529747.1643	, thence a line runs at bearing	42.819089	for	50.6859	meters, to a point
Latitude -	819791.6705	Longitude -	529712.7138	, thence a line runs at bearing	36.455591	for	50.425	meters, to a point
Latitude -	819751.1128	Longitude -	529682.7513	, thence a line runs at bearing	26.044689	for	50.1385	meters, to a point
Latitude -	819706.0658	Longitude -	529660.7369	, thence a line runs at bearing	42.326215	for	22.1835	meters, to a point
Latitude -	819689.665	Longitude -	529645.7996	, thence a line runs at bearing	58.734168	for	51.6305	meters, to a point
Latitude -	819662.8683	Longitude -	529601.6675	, thence a line runs at bearing	68.168232	for	49.7592	meters, to a point
Latitude -	819644.3637	Longitude -	529555.477	, thence a line runs at bearing	65.385663	for	52.0158	meters, to a point
Latitude -	819622.6987	Longitude -	529508.1878	, thence a line runs at bearing	41.691779	for	51.4751	meters, to a point
Latitude -	819584.2605	Longitude -	529473.9505	, thence a line runs at bearing	44.282022	for	51.6219	meters, to a point

Latitude - 819547.3038 Longitude - 529437.9086 , thence a line runs at bearing 29.207462 for 50.4423 meters, to a point
Latitude - 819503.2748 Longitude - 529413.2941 , thence a line runs at bearing 45.318446 for 51.0554 meters, to a point
Latitude - 819467.3744 Longitude - 529376.9924 , thence a line runs at bearing 34.887172 for 54.1774 meters, to a point
Latitude - 819422.9338 Longitude - 529346.005 , thence a line runs at bearing 173.61294 for 4.76427 meters, to a point
Latitude - 819427.6685 Longitude - 529345.475 , thence a line runs at bearing 99.930052 for 46.2145 meters, to a point
Latitude - 819435.638 Longitude - 529299.9528 , thence a line runs at bearing 109.28686 for 54.948 meters, to a point
Latitude - 819453.7872 Longitude - 529248.0887 , thence a line runs at bearing 98.212341 for 46.3855 meters, to a point
Latitude - 819460.413 Longitude - 529202.1789 , thence a line runs at bearing 120.38779 for 49.9207 meters, to a point
Latitude - 819485.6654 Longitude - 529159.1162 , thence a line runs at bearing 165.09538 for 50.1702 meters, to a point
Latitude - 819534.1476 Longitude - 529146.2119 , thence a line runs at bearing 187.07259 for 34.3914 meters, to a point
Latitude - 819568.2773 Longitude - 529150.4464 , thence a line runs at bearing 160.23313 for 25.8609 meters, to a point
Latitude - 819592.6144 Longitude - 529141.7004 , thence a line runs at bearing 146.18028 for 54.5408 meters, to a point
Latitude - 819637.9265 Longitude - 529111.344 , thence a line runs at bearing 143.22048 for 47.9902 meters, to a point
Latitude - 819676.364 Longitude - 529082.6105 , thence a line runs at bearing 153.42136 for 57.3318 meters, to a point
Latitude - 819727.637 Longitude - 529056.9588 , thence a line runs at bearing 177.77543 for 47.4311 meters, to a point
Latitude - 819775.0324 Longitude - 529055.1177 , thence a line runs at bearing 190.04631 for 49.5701 meters, to a point
Latitude - 819823.8424 Longitude - 529063.7649 , thence a line runs at bearing 177.92447 for 9.86557 meters, to a point
Latitude - 819833.7015 Longitude - 529063.4076 , thence a line runs at bearing 210.28932 for 37.9046 meters, to a point
Latitude - 819866.4317 Longitude - 529082.5254 , thence a line runs at bearing 227.56479 for 53.7981 meters, to a point
Latitude - 819902.7323 Longitude - 529122.2306 , thence a line runs at bearing 231.14632 for 51.4401 meters, to a point
Latitude - 819935.0024 Longitude - 529162.2896 , thence a line runs at bearing 203.39831 for 48.4956 meters, to a point
Latitude - 819979.51 Longitude - 529181.5482 , thence a line runs at bearing 207.77883 for 58.1234 meters, to a point
Latitude - 820030.9349 Longitude - 529208.6372 , thence a line runs at bearing 196.60368 for 49.2644 meters, to a point
Latitude - 820078.1452 Longitude - 529222.7145 , thence a line runs at bearing 197.18347 for 54.6839 meters, to a point
Latitude - 820130.3882 Longitude - 529238.8699 , thence a line runs at bearing 191.3172 for 49.155 meters, to a point
Latitude - 820178.5874 Longitude - 529248.5161 , thence a line runs at bearing 205.51397 for 42.2934 meters, to a point
Latitude - 820216.7564 Longitude - 529266.7332 , thence a line runs at bearing 221.76569 for 48.1532 meters, to a point
Latitude - 820252.6727 Longitude - 529298.8074 , thence a line runs at bearing 186.12457 for 51.642 meters, to a point
Latitude - 820304.0199 Longitude - 529304.3171 , thence a line runs at bearing 231.09225 for 54.3774 meters, to a point
Latitude - 820338.1726 Longitude - 529346.6313 , thence a line runs at bearing 244.23619 for 47.3637 meters, to a point
Latitude - 820358.7598 Longitude - 529389.2867 , thence a line runs at bearing 254.8627 for 12.234 meters, to a point
Latitude - 820361.9545 Longitude - 529401.0962 , thence a line runs at bearing 167.67395 for 45.1417 meters, to a point
Latitude - 820406.0556 Longitude - 529391.4596 , thence a line runs at bearing 165.71003 for 55.8912 meters, to a point
Latitude - 820460.2175 Longitude - 529377.664 , thence a line runs at bearing 151.44224 for 43.7564 meters, to a point
Latitude - 820498.6503 Longitude - 529356.7465 , thence a line runs at bearing 141.08025 for 44.9974 meters, to a point

Latitude -	820533.6595	Longitude -	529328.4777	, thence a line runs at bearing	127.20006	for	60.3525	meters, to a point
Latitude -	820570.1486	Longitude -	529280.4052	, thence a line runs at bearing	126.34005	for	46.2951	meters, to a point
Latitude -	820597.582	Longitude -	529243.1138	, thence a line runs at bearing	133.77689	for	57.4348	meters, to a point
Latitude -	820637.3184	Longitude -	529201.6436	, thence a line runs at bearing	153.25706	for	60.1527	meters, to a point
Latitude -	820691.0368	Longitude -	529174.5756	, thence a line runs at bearing	188.4338	for	53.5773	meters, to a point
Latitude -	820744.0347	Longitude -	529182.4336	, thence a line runs at bearing	205.11104	for	48.3458	meters, to a point
Latitude -	820787.8112	Longitude -	529202.9503	, thence a line runs at bearing	178.9896	for	47.2271	meters, to a point
Latitude -	820835.031	Longitude -	529202.1175	, thence a line runs at bearing	179.94067	for	42.3927	meters, to a point
Latitude -	820877.4237	Longitude -	529202.0736	, thence a line runs at bearing	198.02196	for	60.28	meters, to a point
Latitude -	820934.7462	Longitude -	529220.7231	, thence a line runs at bearing	223.79988	for	46.4755	meters, to a point
Latitude -	820968.2904	Longitude -	529252.8907	, thence a line runs at bearing	203.47073	for	55.0095	meters, to a point
Latitude -	821018.7486	Longitude -	529274.7999	, thence a line runs at bearing	199.19033	for	44.1015	meters, to a point
Latitude -	821060.3995	Longitude -	529289.2964	, thence a line runs at bearing	223.94484	for	42.9834	meters, to a point
Latitude -	821091.3479	Longitude -	529319.1254	, thence a line runs at bearing	211.06817	for	63.9572	meters, to a point
Latitude -	821146.1307	Longitude -	529352.131	, thence a line runs at bearing	187.70806	for	35.1521	meters, to a point
Latitude -	821180.9652	Longitude -	529356.8458	, thence a line runs at bearing	176.0035	for	71.214	meters, to a point
Latitude -	821252.006	Longitude -	529351.8825	, thence a line runs at bearing	178.14127	for	51.4256	meters, to a point
Latitude -	821303.4045	Longitude -	529350.2145	, thence a line runs at bearing	164.53678	for	51.5236	meters, to a point
Latitude -	821353.063	Longitude -	529336.4773	, thence a line runs at bearing	166.58137	for	54.7012	meters, to a point
Latitude -	821406.2709	Longitude -	529323.7831	, thence a line runs at bearing	166.65784	for	51.5133	meters, to a point
Latitude -	821456.3938	Longitude -	529311.8956	, thence a line runs at bearing	162.61808	for	51.4317	meters, to a point
Latitude -	821505.4769	Longitude -	529296.5309	, thence a line runs at bearing	155.46844	for	55.364	meters, to a point
Latitude -	821555.8433	Longitude -	529273.5441	, thence a line runs at bearing	152.7027	for	48.3786	meters, to a point
Latitude -	821598.8344	Longitude -	529251.3573	, thence a line runs at bearing	154.12104	for	51.7271	meters, to a point
Latitude -	821645.3742	Longitude -	529228.7799	, thence a line runs at bearing	143.61154	for	20.2841	meters, to a point
Latitude -	821661.7032	Longitude -	529216.7462	, thence a line runs at bearing	118.45715	for	43.8418	meters, to a point
Latitude -	821682.5939	Longitude -	529178.2016	, thence a line runs at bearing	119.79099	for	45.2359	meters, to a point
Latitude -	821705.0688	Longitude -	529138.9439	, thence a line runs at bearing	111.85709	for	53.4082	meters, to a point
Latitude -	821724.9523	Longitude -	529089.3749	, thence a line runs at bearing	119.76184	for	44.9776	meters, to a point
Latitude -	821747.279	Longitude -	529050.33	, thence a line runs at bearing	122.22772	for	44.1446	meters, to a point
Latitude -	821770.8207	Longitude -	529012.9865	, thence a line runs at bearing	151.57361	for	59.618	meters, to a point
Latitude -	821823.2505	Longitude -	528984.6066	, thence a line runs at bearing	152.70936	for	52.9934	meters, to a point
Latitude -	821870.3453	Longitude -	528960.3089	, thence a line runs at bearing	142.11982	for	54.119	meters, to a point
Latitude -	821913.0612	Longitude -	528927.0792	, thence a line runs at bearing	156.06513	for	52.5517	meters, to a point
Latitude -	821961.0938	Longitude -	528905.7591	, thence a line runs at bearing	143.16122	for	22.0925	meters, to a point

Latitude -	821978.775	Longitude -	528892.5132	, thence a line runs at bearing	172.70935	for	17.7199	meters, to a point
Latitude -	821996.3516	Longitude -	528890.2645	, thence a line runs at bearing	192.71071	for	63.7276	meters, to a point
Latitude -	822058.5175	Longitude -	528904.2864	, thence a line runs at bearing	214.61962	for	47.9526	meters, to a point
Latitude -	822097.9797	Longitude -	528931.5295	, thence a line runs at bearing	184.07503	for	52.5352	meters, to a point
Latitude -	822150.3821	Longitude -	528935.2628	, thence a line runs at bearing	167.86598	for	48.0944	meters, to a point
Latitude -	822197.402	Longitude -	528925.1534	, thence a line runs at bearing	140.13209	for	52.2978	meters, to a point
Latitude -	822237.5418	Longitude -	528891.6295	, thence a line runs at bearing	104.69457	for	13.7042	meters, to a point
Latitude -	822241.0181	Longitude -	528878.3735	, thence a line runs at bearing	123.63065	for	25.7594	meters, to a point
Latitude -	822255.2846	Longitude -	528856.9256	, thence a line runs at bearing	106.91067	for	49.4076	meters, to a point
Latitude -	822269.6563	Longitude -	528809.6544	, thence a line runs at bearing	98.883621	for	49.3764	meters, to a point
Latitude -	822277.2814	Longitude -	528760.8703	, thence a line runs at bearing	110.63133	for	40.173	meters, to a point
Latitude -	822291.4365	Longitude -	528723.2737	, thence a line runs at bearing	127.98998	for	5.77654	meters, to a point
Latitude -	822294.9921	Longitude -	528718.7211	, thence a line runs at bearing	164.4135	for	53.7089	meters, to a point
Latitude -	822346.7259	Longitude -	528704.2899	, thence a line runs at bearing	175.72548	for	52.9065	meters, to a point
Latitude -	822399.4852	Longitude -	528700.3465	, thence a line runs at bearing	198.66785	for	55.6146	meters, to a point
Latitude -	822452.1739	Longitude -	528718.1477	, thence a line runs at bearing	196.09508	for	49.9076	meters, to a point
Latitude -	822500.1253	Longitude -	528731.9837	, thence a line runs at bearing	171.18991	for	51.4645	meters, to a point
Latitude -	822550.9826	Longitude -	528724.1014	, thence a line runs at bearing	139.42172	for	53.8972	meters, to a point
Latitude -	822591.9185	Longitude -	528689.042	, thence a line runs at bearing	152.89804	for	49.0852	meters, to a point
Latitude -	822635.614	Longitude -	528666.68	, thence a line runs at bearing	210.89281	for	57.1205	meters, to a point
Latitude -	822684.6308	Longitude -	528696.0076	, thence a line runs at bearing	209.19881	for	53.5596	meters, to a point
Latitude -	822731.3847	Longitude -	528722.1362	, thence a line runs at bearing	172.5663	for	50.196	meters, to a point
Latitude -	822781.1588	Longitude -	528715.6419	, thence a line runs at bearing	141.20361	for	51.3491	meters, to a point
Latitude -	822821.1791	Longitude -	528683.4689	, thence a line runs at bearing	122.37944	for	52.0511	meters, to a point
Latitude -	822849.0537	Longitude -	528639.5107	, thence a line runs at bearing	132.64878	for	53.1696	meters, to a point
Latitude -	822885.0762	Longitude -	528600.4034	, thence a line runs at bearing	128.98457	for	48.6882	meters, to a point
Latitude -	822915.7065	Longitude -	528562.5573	, thence a line runs at bearing	124.50364	for	47.5943	meters, to a point
Latitude -	822942.6667	Longitude -	528523.3353	, thence a line runs at bearing	124.78462	for	53.7496	meters, to a point
Latitude -	822973.3305	Longitude -	528479.1906	, thence a line runs at bearing	131.71329	for	51.185	meters, to a point
Latitude -	823007.3892	Longitude -	528440.9818	, thence a line runs at bearing	188.49568	for	49.0791	meters, to a point
Latitude -	823055.9298	Longitude -	528448.2325	, thence a line runs at bearing	192.0623	for	47.051	meters, to a point
Latitude -	823101.942	Longitude -	528458.065	, thence a line runs at bearing	209.88846	for	49.8213	meters, to a point
Latitude -	823145.1369	Longitude -	528482.8916	, thence a line runs at bearing	207.90654	for	48.8357	meters, to a point
Latitude -	823188.2936	Longitude -	528505.7482	, thence a line runs at bearing	209.49462	for	9.62705	meters, to a point
Latitude -	823196.673	Longitude -	528510.488	, thence a line runs at bearing	262.38582	for	51.4854	meters, to a point

Latitude -	823203.4949	Longitude -	528561.5194	,	thence a line runs at bearing	263.16201	for	57.4052	meters, to a point
Latitude -	823210.3297	Longitude -	528618.5163	,	thence a line runs at bearing	259.84545	for	38.6514	meters, to a point
Latitude -	823217.1441	Longitude -	528656.5623	,	thence a line runs at bearing	265.30136	for	49.5625	meters, to a point
Latitude -	823221.204	Longitude -	528705.9582	,	thence a line runs at bearing	269.15982	for	59.911	meters, to a point
Latitude -	823222.0825	Longitude -	528765.8628	,	thence a line runs at bearing	265.11861	for	51.098	meters, to a point
Latitude -	823226.4306	Longitude -	528816.7755	,	thence a line runs at bearing	266.99028	for	45.8716	meters, to a point
Latitude -	823228.8391	Longitude -	528862.5838	,	thence a line runs at bearing	254.99344	for	53.6907	meters, to a point
Latitude -	823242.7412	Longitude -	528914.4434	,	thence a line runs at bearing	263.39162	for	54.0638	meters, to a point
Latitude -	823248.963	Longitude -	528968.148	,	thence a line runs at bearing	270.00763	for	51.0353	meters, to a point
Latitude -	823248.9562	Longitude -	529019.1833	,	thence a line runs at bearing	282.2241	for	47.1342	meters, to a point
Latitude -	823238.9762	Longitude -	529065.2488	,	thence a line runs at bearing	268.61443	for	47.1455	meters, to a point
Latitude -	823240.1162	Longitude -	529112.3805	,	thence a line runs at bearing	253.63607	for	52.2362	meters, to a point
Latitude -	823254.8331	Longitude -	529162.5007	,	thence a line runs at bearing	276.3408	for	40.6412	meters, to a point
Latitude -	823250.3446	Longitude -	529202.8933	,	thence a line runs at bearing	257.73612	for	40.7694	meters, to a point
Latitude -	823259.0046	Longitude -	529242.7323	,	thence a line runs at bearing	255.59275	for	59.5396	meters, to a point
Latitude -	823273.8188	Longitude -	529300.3995	,	thence a line runs at bearing	247.89251	for	41.1292	meters, to a point
Latitude -	823289.2976	Longitude -	529338.5049	,	thence a line runs at bearing	296.98219	for	8.71034	meters, to a point
Latitude -	823285.3456	Longitude -	529346.2671	,	thence a line runs at bearing	284.85904	for	48.7421	meters, to a point
Latitude -	823272.8461	Longitude -	529393.3792	,	thence a line runs at bearing	263.48439	for	46.7931	meters, to a point
Latitude -	823278.1559	Longitude -	529439.8701	,	thence a line runs at bearing	258.90553	for	53.085	meters, to a point
Latitude -	823288.3709	Longitude -	529491.963	,	thence a line runs at bearing	261.79786	for	50.4837	meters, to a point
Latitude -	823295.5732	Longitude -	529541.9303	,	thence a line runs at bearing	282.70026	for	54.2664	meters, to a point
Latitude -	823283.6427	Longitude -	529594.869	,	thence a line runs at bearing	240.39835	for	46.3837	meters, to a point
Latitude -	823306.5547	Longitude -	529635.1987	,	thence a line runs at bearing	292.96518	for	46.6713	meters, to a point
Latitude -	823288.3449	Longitude -	529678.1709	,	thence a line runs at bearing	273.31468	for	49.7978	meters, to a point
Latitude -	823285.4656	Longitude -	529727.8854	,	thence a line runs at bearing	256.19734	for	49.0979	meters, to a point
Latitude -	823297.1793	Longitude -	529775.5655	,	thence a line runs at bearing	271.79438	for	49.0535	meters, to a point
Latitude -	823295.6433	Longitude -	529824.5949	,	thence a line runs at bearing	267.81763	for	52.1818	meters, to a point
Latitude -	823297.6304	Longitude -	529876.7388	,	thence a line runs at bearing	265.63618	for	52.0533	meters, to a point
Latitude -	823301.5911	Longitude -	529928.6412	,	thence a line runs at bearing	256.2139	for	47.6756	meters, to a point
Latitude -	823312.9521	Longitude -	529974.9434	,	thence a line runs at bearing	275.56024	for	53.3149	meters, to a point
Latitude -	823307.7863	Longitude -	530028.0074	,	thence a line runs at bearing	258.69115	for	41.8541	meters, to a point
Latitude -	823315.9938	Longitude -	530069.0489	,	thence a line runs at bearing	270.55356	for	55.9032	meters, to a point
Latitude -	823315.4537	Longitude -	530124.9495	,	thence a line runs at bearing	266.59165	for	9.6078	meters, to a point
Latitude -	823316.0249	Longitude -	530134.5403	,	thence a line runs at bearing	300.4069	for	46.8914	meters, to a point

Latitude -	823292.2914	Longitude -	530174.9819	, thence a line runs at bearing	290.95908	for	52.0885	meters, to a point
Latitude -	823273.6593	Longitude -	530223.624	, thence a line runs at bearing	260.25881	for	51.3919	meters, to a point
Latitude -	823282.3547	Longitude -	530274.2749	, thence a line runs at bearing	248.59892	for	51.2759	meters, to a point
Latitude -	823301.065	Longitude -	530322.0153	, thence a line runs at bearing	260.30641	for	55.3436	meters, to a point
Latitude -	823310.3837	Longitude -	530376.5687	, thence a line runs at bearing	251.0474	for	40.672	meters, to a point
Latitude -	823323.5934	Longitude -	530415.0358	, thence a line runs at bearing	253.87029	for	60.6351	meters, to a point
Latitude -	823340.4386	Longitude -	530473.284	, thence a line runs at bearing	267.04349	for	45.1006	meters, to a point
Latitude -	823342.7648	Longitude -	530518.3246	, thence a line runs at bearing	266.08514	for	53.8316	meters, to a point
Latitude -	823346.4401	Longitude -	530572.0306	, thence a line runs at bearing	255.98767	for	57.5103	meters, to a point
Latitude -	823360.3651	Longitude -	530627.8296	, thence a line runs at bearing	279.95596	for	50.0934	meters, to a point
Latitude -	823351.7044	Longitude -	530677.1686	, thence a line runs at bearing	274.56368	for	46.2176	meters, to a point
Latitude -	823348.027	Longitude -	530723.2397	, thence a line runs at bearing	254.03254	for	49.8612	meters, to a point
Latitude -	823361.7434	Longitude -	530771.1772	, thence a line runs at bearing	263.99301	for	48.4588	meters, to a point
Latitude -	823366.8146	Longitude -	530819.3699	, thence a line runs at bearing	265.06172	for	59.206	meters, to a point
Latitude -	823371.9112	Longitude -	530878.3561	, thence a line runs at bearing	272.94208	for	47.6129	meters, to a point
Latitude -	823369.4674	Longitude -	530925.9062	, thence a line runs at bearing	266.47014	for	45.9227	meters, to a point
Latitude -	823372.2948	Longitude -	530971.7418	, thence a line runs at bearing	279.6781	for	52.7724	meters, to a point
Latitude -	823363.4231	Longitude -	531023.7631	, thence a line runs at bearing	277.22478	for	43.9146	meters, to a point
Latitude -	823357.9003	Longitude -	531067.329	, thence a line runs at bearing	277.33767	for	57.756	meters, to a point
Latitude -	823350.5239	Longitude -	531124.612	, thence a line runs at bearing	274.07294	for	53.2717	meters, to a point
Latitude -	823346.7402	Longitude -	531177.7492	, thence a line runs at bearing	280.04151	for	44.48	meters, to a point
Latitude -	823338.9846	Longitude -	531221.5478	, thence a line runs at bearing	280.34258	for	56.3695	meters, to a point
Latitude -	823328.8644	Longitude -	531277.0014	, thence a line runs at bearing	277.09914	for	55.6468	meters, to a point
Latitude -	823321.9872	Longitude -	531332.2216	, thence a line runs at bearing	279.23571	for	49.284	meters, to a point
Latitude -	823314.0773	Longitude -	531380.8667	, thence a line runs at bearing	272.17629	for	43.6689	meters, to a point
Latitude -	823312.419	Longitude -	531424.5041	, thence a line runs at bearing	278.02098	for	55.9907	meters, to a point
Latitude -	823304.6063	Longitude -	531479.947	, thence a line runs at bearing	276.90021	for	41.5822	meters, to a point
Latitude -	823299.6106	Longitude -	531521.228	, thence a line runs at bearing	280.41354	for	59.8717	meters, to a point
Latitude -	823288.7887	Longitude -	531580.1135	, thence a line runs at bearing	282.58459	for	43.3806	meters, to a point
Latitude -	823279.3369	Longitude -	531622.4519	, thence a line runs at bearing	275.62522	for	45.83	meters, to a point
Latitude -	823274.8446	Longitude -	531668.0612	, thence a line runs at bearing	286.04374	for	48.272	meters, to a point
Latitude -	823261.5036	Longitude -	531714.4531	, thence a line runs at bearing	285.64283	for	54.891	meters, to a point
Latitude -	823246.7028	Longitude -	531767.311	, thence a line runs at bearing	274.18051	for	50.6454	meters, to a point
Latitude -	823243.0108	Longitude -	531817.8217	, thence a line runs at bearing	281.59967	for	60.8224	meters, to a point
Latitude -	823230.7811	Longitude -	531877.4019	, thence a line runs at bearing	283.97229	for	39.9602	meters, to a point

Latitude -	823203.4949	Longitude -	528561.5194	, thence a line runs at bearing	263.16201	for	57.4052	meters, to a point
Latitude -	823210.3297	Longitude -	528618.5163	, thence a line runs at bearing	259.84545	for	38.6514	meters, to a point
Latitude -	823217.1441	Longitude -	528656.5623	, thence a line runs at bearing	265.30136	for	49.5625	meters, to a point
Latitude -	823221.204	Longitude -	528705.9582	, thence a line runs at bearing	269.15982	for	59.911	meters, to a point
Latitude -	823222.0825	Longitude -	528765.8628	, thence a line runs at bearing	265.11861	for	51.098	meters, to a point
Latitude -	823226.4306	Longitude -	528816.7755	, thence a line runs at bearing	266.99028	for	45.8716	meters, to a point
Latitude -	823228.8391	Longitude -	528862.5838	, thence a line runs at bearing	254.99344	for	53.6907	meters, to a point
Latitude -	823242.7412	Longitude -	528914.4434	, thence a line runs at bearing	263.39162	for	54.0638	meters, to a point
Latitude -	823248.963	Longitude -	528968.148	, thence a line runs at bearing	270.00763	for	51.0353	meters, to a point
Latitude -	823248.9562	Longitude -	529019.1833	, thence a line runs at bearing	282.2241	for	47.1342	meters, to a point
Latitude -	823238.9762	Longitude -	529065.2488	, thence a line runs at bearing	268.61443	for	47.1455	meters, to a point
Latitude -	823240.1162	Longitude -	529112.3805	, thence a line runs at bearing	253.63607	for	52.2362	meters, to a point
Latitude -	823254.8331	Longitude -	529162.5007	, thence a line runs at bearing	276.3408	for	40.6412	meters, to a point
Latitude -	823250.3446	Longitude -	529202.8933	, thence a line runs at bearing	257.73612	for	40.7694	meters, to a point
Latitude -	823259.0046	Longitude -	529242.7323	, thence a line runs at bearing	255.59275	for	59.5396	meters, to a point
Latitude -	823273.8188	Longitude -	529300.3995	, thence a line runs at bearing	247.89251	for	41.1292	meters, to a point
Latitude -	823289.2976	Longitude -	529338.5049	, thence a line runs at bearing	296.98219	for	8.71034	meters, to a point
Latitude -	823285.3456	Longitude -	529346.2671	, thence a line runs at bearing	284.85904	for	48.7421	meters, to a point
Latitude -	823272.8461	Longitude -	529393.3792	, thence a line runs at bearing	263.48439	for	46.7931	meters, to a point
Latitude -	823278.1559	Longitude -	529439.8701	, thence a line runs at bearing	258.90553	for	53.085	meters, to a point
Latitude -	823288.3709	Longitude -	529491.963	, thence a line runs at bearing	261.79786	for	50.4837	meters, to a point
Latitude -	823295.5732	Longitude -	529541.9303	, thence a line runs at bearing	282.70026	for	54.2664	meters, to a point
Latitude -	823283.6427	Longitude -	529594.869	, thence a line runs at bearing	240.39835	for	46.3837	meters, to a point
Latitude -	823306.5547	Longitude -	529635.1987	, thence a line runs at bearing	292.96518	for	46.6713	meters, to a point
Latitude -	823288.3449	Longitude -	529678.1709	, thence a line runs at bearing	273.31468	for	49.7978	meters, to a point
Latitude -	823285.4656	Longitude -	529727.8854	, thence a line runs at bearing	256.19734	for	49.0979	meters, to a point
Latitude -	823297.1793	Longitude -	529775.5655	, thence a line runs at bearing	271.79438	for	49.0535	meters, to a point
Latitude -	823295.6433	Longitude -	529824.5949	, thence a line runs at bearing	267.81763	for	52.1818	meters, to a point
Latitude -	823297.6304	Longitude -	529876.7388	, thence a line runs at bearing	265.63618	for	52.0533	meters, to a point
Latitude -	823301.5911	Longitude -	529928.6412	, thence a line runs at bearing	256.2139	for	47.6756	meters, to a point
Latitude -	823312.9521	Longitude -	529974.9434	, thence a line runs at bearing	275.56024	for	53.3149	meters, to a point
Latitude -	823307.7863	Longitude -	530028.0074	, thence a line runs at bearing	258.69115	for	41.8541	meters, to a point
Latitude -	823315.9938	Longitude -	530069.0489	, thence a line runs at bearing	270.55356	for	55.9032	meters, to a point
Latitude -	823315.4537	Longitude -	530124.9495	, thence a line runs at bearing	266.59165	for	9.6078	meters, to a point
Latitude -	823316.0249	Longitude -	530134.5403	, thence a line runs at bearing	300.4069	for	46.8914	meters, to a point

Latitude - 823221.1326 Longitude - 531916.1798 , thence a line runs at bearing 277.39098 for 66.0085 meters, to a point
Latitude - 823212.6413 Longitude - 531981.6399 , thence a line runs at bearing 278.01594 for 35.2531 meters, to a point
Latitude - 823207.7253 Longitude - 532016.5486 , thence a line runs at bearing 278.88022 for 47.6999 meters, to a point
Latitude - 823200.3619 Longitude - 532063.6767 , thence a line runs at bearing 277.67746 for 57.9791 meters, to a point
Latitude - 823192.6161 Longitude - 532121.1361 , thence a line runs at bearing 278.40405 for 47.5926 meters, to a point
Latitude - 823185.6603 Longitude - 532168.2177 , thence a line runs at bearing 290.54223 for 55.384 meters, to a point
Latitude - 823166.2262 Longitude - 532220.08 , thence a line runs at bearing 300.28905 for 60.4125 meters, to a point
Latitude - 823135.7564 Longitude - 532272.2457 , thence a line runs at bearing 299.10335 for 48.732 meters, to a point
Latitude - 823112.0538 Longitude - 532314.825 , thence a line runs at bearing 291.42606 for 48.4684 meters, to a point
Latitude - 823094.3483 Longitude - 532359.9437 , thence a line runs at bearing 301.87314 for 47.0146 meters, to a point
Latitude - 823069.5227 Longitude - 532399.8694 , thence a line runs at bearing 297.36641 for 57.1953 meters, to a point
Latitude - 823043.2312 Longitude - 532450.6637 , thence a line runs at bearing 301.65562 for 51.4477 meters, to a point
Latitude - 823016.2308 Longitude - 532494.4569 , thence a line runs at bearing 290.89123 for 42.9563 meters, to a point
Latitude - 823000.9128 Longitude - 532534.5892 , thence a line runs at bearing 298.47113 for 57.4258 meters, to a point
Latitude - 822973.537 Longitude - 532585.0698 , thence a line runs at bearing 304.76219 for 42.4409 meters, to a point
Latitude - 822949.3384 Longitude - 532619.9361 , thence a line runs at bearing 292.67917 for 48.54 meters, to a point
Latitude - 822930.6228 Longitude - 532664.7229 , thence a line runs at bearing 295.23759 for 53.4731 meters, to a point
Latitude - 822907.8233 Longitude - 532713.0919 , thence a line runs at bearing 301.96305 for 53.2776 meters, to a point
Latitude - 822879.6196 Longitude - 532758.2921 , thence a line runs at bearing 302.0653 for 53.4575 meters, to a point
Latitude - 822851.2398 Longitude - 532803.5943 , thence a line runs at bearing 299.47566 for 54.4906 meters, to a point
Latitude - 822824.4275 Longitude - 532851.0319 , thence a line runs at bearing 306.46955 for 49.0773 meters, to a point
Latitude - 822795.2562 Longitude - 532890.4985 , thence a line runs at bearing 281.62251 for 14.487 meters, to a point
Latitude - 822792.3376 Longitude - 532904.6885 , thence a line runs at bearing 356.13025 for 51.2176 meters, to a point
Latitude - 822741.2368 Longitude - 532908.1451 , thence a line runs at bearing 351.04425 for 48.5111 meters, to a point
Latitude - 822693.3171 Longitude - 532915.6969 , thence a line runs at bearing 342.6968 for 53.8829 meters, to a point
Latitude - 822641.8727 Longitude - 532931.7232 , thence a line runs at bearing 323.71094 for 51.1318 meters, to a point
Latitude - 822600.6584 Longitude - 532961.986 , thence a line runs at bearing 315.5365 for 48.837 meters, to a point
Latitude - 822565.8036 Longitude - 532996.1941 , thence a line runs at bearing 319.86299 for 46.8555 meters, to a point
Latitude - 822529.9823 Longitude - 533026.398 , thence a line runs at bearing 322.66876 for 56.6652 meters, to a point
Latitude - 822484.9254 Longitude - 533060.761 , thence a line runs at bearing 308.45855 for 51.8329 meters, to a point
Latitude - 822452.688 Longitude - 533101.3492 , thence a line runs at bearing 314.84589 for 49.0829 meters, to a point
Latitude - 822418.0746 Longitude - 533136.1493 , thence a line runs at bearing 322.48662 for 50.6381 meters, to a point
Latitude - 822377.9079 Longitude - 533166.9852 , thence a line runs at bearing 318.97033 for 57.3049 meters, to a point
Latitude - 822334.6788 Longitude - 533204.603 , thence a line runs at bearing 321.2897 for 47.1888 meters, to a point
Latitude - 822297.8565 Longitude - 533234.1141 , thence a line runs at bearing 327.27454 for 50.9861 meters, to a point

Latitude - 822254.9634 Longitude - 533261.6779 , thence a line runs at bearing 358.4883 for 39.5891 meters, to a point
 Latitude - 822215.3881 Longitude - 533262.7223 , thence a line runs at bearing 11.733512 for 11.1974 meters, to a point
 Latitude - 822204.4247 Longitude - 533260.4452 , thence a line runs at bearing 20.147606 for 52.8287 meters, to a point
 Latitude - 822154.8287 Longitude - 533242.2489 , thence a line runs at bearing 21.998764 for 48.3634 meters,

to the original point of commencement and containing a total area of 877 ha. or 2167.11 acres and no more.

The Delton Block of commences at a point

Latitude - 818466.2257 Longitude - 538007.047 , thence a line runs at bearing 197.53895 for 48.38 meters, to a point
 Latitude - 818512.355 Longitude - 538021.626 , thence a line runs at bearing 197.78468 for 53.02 meters, to a point
 Latitude - 818562.8407 Longitude - 538037.8203 , thence a line runs at bearing 190.70291 for 51.49 meters, to a point
 Latitude - 818613.4326 Longitude - 538047.3824 , thence a line runs at bearing 199.08429 for 52.08 meters, to a point
 Latitude - 818662.6496 Longitude - 538064.4102 , thence a line runs at bearing 191.96153 for 49.54 meters, to a point
 Latitude - 818711.1106 Longitude - 538074.6769 , thence a line runs at bearing 185.8121 for 48.68 meters, to a point
 Latitude - 818759.5399 Longitude - 538079.6065 , thence a line runs at bearing 180.12862 for 52.03 meters, to a point
 Latitude - 818811.5698 Longitude - 538079.7233 , thence a line runs at bearing 170.70709 for 47.65 meters, to a point
 Latitude - 818858.5993 Longitude - 538072.0279 , thence a line runs at bearing 171.24263 for 53.86 meters, to a point
 Latitude - 818911.8274 Longitude - 538063.8283 , thence a line runs at bearing 145.83852 for 53.37 meters, to a point
 Latitude - 818955.9856 Longitude - 538033.8618 , thence a line runs at bearing 168.37147 for 45.65 meters, to a point
 Latitude - 819000.6973 Longitude - 538024.6606 , thence a line runs at bearing 197.33176 for 46.80 meters, to a point
 Latitude - 819045.3714 Longitude - 538038.6022 , thence a line runs at bearing 215.01155 for 45.08 meters, to a point
 Latitude - 819082.2896 Longitude - 538064.4637 , thence a line runs at bearing 221.28142 for 49.21 meters, to a point
 Latitude - 819119.2686 Longitude - 538096.9293 , thence a line runs at bearing 220.10501 for 55.47 meters, to a point
 Latitude - 819161.6987 Longitude - 538132.6651 , thence a line runs at bearing 215.56371 for 48.20 meters, to a point
 Latitude - 819200.9075 Longitude - 538160.6983 , thence a line runs at bearing 202.67961 for 49.01 meters, to a point
 Latitude - 819246.1322 Longitude - 538179.5973 , thence a line runs at bearing 229.15197 for 48.17 meters, to a point
 Latitude - 819277.6379 Longitude - 538216.0352 , thence a line runs at bearing 207.03717 for 49.74 meters, to a point
 Latitude - 819321.9389 Longitude - 538238.6439 , thence a line runs at bearing 207.98786 for 48.57 meters, to a point
 Latitude - 819364.8316 Longitude - 538261.4387 , thence a line runs at bearing 213.1235 for 53.00 meters, to a point
 Latitude - 819409.2211 Longitude - 538290.4018 , thence a line runs at bearing 211.7392 for 43.29 meters, to a point
 Latitude - 819446.0351 Longitude - 538313.1734 , thence a line runs at bearing 201.188 for 28.22 meters, to a point
 Latitude - 819472.3499 Longitude - 538323.3739 , thence a line runs at bearing 224.97652 for 30.89 meters, to a point
 Latitude - 819494.1983 Longitude - 538345.2044 , thence a line runs at bearing 218.03614 for 51.68 meters, to a point
 Latitude - 819534.9019 Longitude - 538377.0469 , thence a line runs at bearing 206.95964 for 55.76 meters, to a point
 Latitude - 819584.5981 Longitude - 538402.3243 , thence a line runs at bearing 215.18798 for 48.84 meters, to a point

Latitude -	819624.5114	Longitude -	538430.4675	, thence a line runs at bearing	210.45938	for	52.04	meters, to a point
Latitude -	819669.3715	Longitude -	538456.8493	, thence a line runs at bearing	213.10225	for	45.71	meters, to a point
Latitude -	819707.6606	Longitude -	538481.8118	, thence a line runs at bearing	229.02485	for	53.20	meters, to a point
Latitude -	819742.5425	Longitude -	538521.974	, thence a line runs at bearing	225.21343	for	54.46	meters, to a point
Latitude -	819780.9074	Longitude -	538560.6258	, thence a line runs at bearing	230.98827	for	48.11	meters, to a point
Latitude -	819811.1911	Longitude -	538598.0074	, thence a line runs at bearing	216.70967	for	53.37	meters, to a point
Latitude -	819853.98	Longitude -	538629.9125	, thence a line runs at bearing	212.23188	for	47.93	meters, to a point
Latitude -	819894.5214	Longitude -	538655.4743	, thence a line runs at bearing	225.27445	for	49.50	meters, to a point
Latitude -	819929.3533	Longitude -	538690.6415	, thence a line runs at bearing	243.46553	for	50.69	meters, to a point
Latitude -	819951.9987	Longitude -	538735.9928	, thence a line runs at bearing	253.13522	for	52.10	meters, to a point
Latitude -	819967.1144	Longitude -	538785.8546	, thence a line runs at bearing	228.30808	for	50.81	meters, to a point
Latitude -	820000.9107	Longitude -	538823.7975	, thence a line runs at bearing	249.12952	for	48.90	meters, to a point
Latitude -	820018.3304	Longitude -	538869.4858	, thence a line runs at bearing	241.89633	for	53.47	meters, to a point
Latitude -	820043.5165	Longitude -	538916.6479	, thence a line runs at bearing	234.12149	for	54.31	meters, to a point
Latitude -	820075.344	Longitude -	538960.6506	, thence a line runs at bearing	239.38604	for	50.36	meters, to a point
Latitude -	820100.9904	Longitude -	539003.9922	, thence a line runs at bearing	250.48934	for	51.58	meters, to a point
Latitude -	820118.218	Longitude -	539052.6127	, thence a line runs at bearing	266.17423	for	49.06	meters, to a point
Latitude -	820121.4911	Longitude -	539101.5587	, thence a line runs at bearing	258.56762	for	51.25	meters, to a point
Latitude -	820131.6499	Longitude -	539151.7942	, thence a line runs at bearing	251.90548	for	50.69	meters, to a point
Latitude -	820147.3947	Longitude -	539199.9811	, thence a line runs at bearing	250.70139	for	51.43	meters, to a point
Latitude -	820164.3909	Longitude -	539248.5184	, thence a line runs at bearing	239.47818	for	51.01	meters, to a point
Latitude -	820190.2975	Longitude -	539292.4608	, thence a line runs at bearing	253.31759	for	50.65	meters, to a point
Latitude -	820204.8382	Longitude -	539340.9816	, thence a line runs at bearing	250.56935	for	54.27	meters, to a point
Latitude -	820222.8929	Longitude -	539392.1633	, thence a line runs at bearing	251.58022	for	54.47	meters, to a point
Latitude -	820240.105	Longitude -	539443.8452	, thence a line runs at bearing	248.93798	for	42.74	meters, to a point
Latitude -	820255.4634	Longitude -	539483.7261	, thence a line runs at bearing	251.76428	for	53.40	meters, to a point
Latitude -	820272.1744	Longitude -	539534.4463	, thence a line runs at bearing	240.57344	for	53.41	meters, to a point
Latitude -	820298.4169	Longitude -	539580.9688	, thence a line runs at bearing	237.69367	for	49.49	meters, to a point
Latitude -	820324.8689	Longitude -	539622.8015	, thence a line runs at bearing	244.12542	for	50.94	meters, to a point
Latitude -	820347.0986	Longitude -	539668.6335	, thence a line runs at bearing	242.16874	for	50.77	meters, to a point
Latitude -	820370.8011	Longitude -	539713.5299	, thence a line runs at bearing	242.50386	for	50.96	meters, to a point
Latitude -	820394.3278	Longitude -	539758.7317	, thence a line runs at bearing	250.00368	for	48.31	meters, to a point
Latitude -	820410.8494	Longitude -	539804.1335	, thence a line runs at bearing	259.63601	for	50.50	meters, to a point
Latitude -	820419.9336	Longitude -	539853.8052	, thence a line runs at bearing	250.78464	for	42.05	meters, to a point
Latitude -	820433.7727	Longitude -	539893.5114	, thence a line runs at bearing	272.12706	for	53.01	meters, to a point

Latitude -	820431.8052	Longitude -	539946.4849	, thence a line runs at bearing	314.09654	for	58.21	meters, to a point
Latitude -	820391.2993	Longitude -	539988.2888	, thence a line runs at bearing	305.5847	for	46.72	meters, to a point
Latitude -	820364.1154	Longitude -	540026.2803	, thence a line runs at bearing	297.75131	for	40.63	meters, to a point
Latitude -	820345.1953	Longitude -	540062.2395	, thence a line runs at bearing	283.61418	for	63.17	meters, to a point
Latitude -	820330.3269	Longitude -	540123.6316	, thence a line runs at bearing	265.54096	for	52.64	meters, to a point
Latitude -	820334.4193	Longitude -	540176.1101	, thence a line runs at bearing	276.05359	for	50.22	meters, to a point
Latitude -	820329.1229	Longitude -	540226.0526	, thence a line runs at bearing	274.45684	for	51.80	meters, to a point
Latitude -	820325.0976	Longitude -	540277.6962	, thence a line runs at bearing	273.91151	for	43.09	meters, to a point
Latitude -	820322.1585	Longitude -	540320.6812	, thence a line runs at bearing	266.37312	for	52.54	meters, to a point
Latitude -	820325.482	Longitude -	540373.1141	, thence a line runs at bearing	287.94318	for	50.82	meters, to a point
Latitude -	820309.8248	Longitude -	540421.4651	, thence a line runs at bearing	279.36849	for	52.39	meters, to a point
Latitude -	820301.2962	Longitude -	540473.1586	, thence a line runs at bearing	282.00745	for	48.54	meters, to a point
Latitude -	820291.1982	Longitude -	540520.6356	, thence a line runs at bearing	279.84042	for	49.97	meters, to a point
Latitude -	820282.6584	Longitude -	540569.8687	, thence a line runs at bearing	275.55034	for	47.69	meters, to a point
Latitude -	820278.0461	Longitude -	540617.3321	, thence a line runs at bearing	257.91293	for	42.69	meters, to a point
Latitude -	820286.9856	Longitude -	540659.0771	, thence a line runs at bearing	265.05397	for	56.65	meters, to a point
Latitude -	820291.8696	Longitude -	540715.5137	, thence a line runs at bearing	257.37496	for	54.17	meters, to a point
Latitude -	820303.7096	Longitude -	540768.3743	, thence a line runs at bearing	264.35819	for	47.53	meters, to a point
Latitude -	820308.3821	Longitude -	540815.6727	, thence a line runs at bearing	267.08106	for	50.69	meters, to a point
Latitude -	820310.9632	Longitude -	540866.2932	, thence a line runs at bearing	254.78582	for	47.74	meters, to a point
Latitude -	820323.4926	Longitude -	540912.364	, thence a line runs at bearing	253.45387	for	51.36	meters, to a point
Latitude -	820338.119	Longitude -	540961.5963	, thence a line runs at bearing	264.21256	for	51.15	meters, to a point
Latitude -	820343.2766	Longitude -	541012.4829	, thence a line runs at bearing	339.22252	for	48.16	meters, to a point
Latitude -	820298.2475	Longitude -	541029.5676	, thence a line runs at bearing	345.32071	for	48.15	meters, to a point
Latitude -	820251.6669	Longitude -	541041.7698	, thence a line runs at bearing	331.41844	for	56.76	meters, to a point
Latitude -	820201.8279	Longitude -	541068.9221	, thence a line runs at bearing	339.09053	for	53.77	meters, to a point
Latitude -	820151.6023	Longitude -	541088.1109	, thence a line runs at bearing	338.03214	for	51.14	meters, to a point
Latitude -	820104.1751	Longitude -	541107.2418	, thence a line runs at bearing	347.88694	for	51.24	meters, to a point
Latitude -	820054.0721	Longitude -	541117.9949	, thence a line runs at bearing	13.11068	for	50.63	meters, to a point
Latitude -	820004.7659	Longitude -	541106.5113	, thence a line runs at bearing	350.6301	for	50.65	meters, to a point
Latitude -	819954.7905	Longitude -	541114.7577	, thence a line runs at bearing	352.59556	for	44.72	meters, to a point
Latitude -	819910.4471	Longitude -	541120.5204	, thence a line runs at bearing	341.99392	for	53.73	meters, to a point
Latitude -	819859.3483	Longitude -	541137.1294	, thence a line runs at bearing	339.62321	for	51.92	meters, to a point
Latitude -	819810.6785	Longitude -	541155.2071	, thence a line runs at bearing	327.88267	for	56.65	meters, to a point
Latitude -	819762.6952	Longitude -	541185.3272	, thence a line runs at bearing	341.43044	for	51.51	meters, to a point

Latitude -	819713.8665	Longitude -	541201.731	, thence a line runs at bearing	344.39257	for	45.62	meters, to a point
Latitude -	819669.9269	Longitude -	541214.0053	, thence a line runs at bearing	317.11017	for	51.99	meters, to a point
Latitude -	819631.8353	Longitude -	541249.3896	, thence a line runs at bearing	357.59222	for	51.90	meters, to a point
Latitude -	819579.9831	Longitude -	541251.5699	, thence a line runs at bearing	12.736133	for	52.46	meters, to a point
Latitude -	819528.8143	Longitude -	541240.0046	, thence a line runs at bearing	10.231406	for	53.39	meters, to a point
Latitude -	819476.2758	Longitude -	541230.5217	, thence a line runs at bearing	12.03538	for	52.93	meters, to a point
Latitude -	819424.5052	Longitude -	541219.4841	, thence a line runs at bearing	14.49702	for	16.65	meters, to a point
Latitude -	819408.3876	Longitude -	541215.3167	, thence a line runs at bearing	355.28175	for	34.65	meters, to a point
Latitude -	819373.8546	Longitude -	541218.1669	, thence a line runs at bearing	31.63653	for	57.09	meters, to a point
Latitude -	819325.2464	Longitude -	541188.2202	, thence a line runs at bearing	22.834488	for	58.64	meters, to a point
Latitude -	819271.205	Longitude -	541165.465	, thence a line runs at bearing	28.986801	for	61.12	meters, to a point
Latitude -	819217.7415	Longitude -	541135.8458	, thence a line runs at bearing	22.377229	for	46.14	meters, to a point
Latitude -	819175.0741	Longitude -	541118.2794	, thence a line runs at bearing	26.655585	for	48.91	meters, to a point
Latitude -	819131.3653	Longitude -	541096.3386	, thence a line runs at bearing	26.37603	for	23.70	meters, to a point
Latitude -	819110.1367	Longitude -	541085.8117	, thence a line runs at bearing	32.047068	for	28.22	meters, to a point
Latitude -	819086.2172	Longitude -	541070.8378	, thence a line runs at bearing	31.972435	for	49.86	meters, to a point
Latitude -	819043.9223	Longitude -	541044.4373	, thence a line runs at bearing	29.482094	for	44.98	meters, to a point
Latitude -	819004.7632	Longitude -	541022.2983	, thence a line runs at bearing	34.433375	for	60.17	meters, to a point
Latitude -	818955.1324	Longitude -	540988.2729	, thence a line runs at bearing	22.880854	for	51.07	meters, to a point
Latitude -	818908.0802	Longitude -	540968.4158	, thence a line runs at bearing	31.925907	for	47.84	meters, to a point
Latitude -	818867.4729	Longitude -	540943.1145	, thence a line runs at bearing	33.4222613	for	45.99	meters, to a point
Latitude -	818829.0894	Longitude -	540917.7835	, thence a line runs at bearing	25.857759	for	54.03	meters, to a point
Latitude -	818780.4682	Longitude -	540894.2186	, thence a line runs at bearing	13.036056	for	48.87	meters, to a point
Latitude -	818732.8582	Longitude -	540883.1954	, thence a line runs at bearing	15.096385	for	47.48	meters, to a point
Latitude -	818687.017	Longitude -	540870.8296	, thence a line runs at bearing	14.063257	for	49.59	meters, to a point
Latitude -	818638.915	Longitude -	540858.78	, thence a line runs at bearing	39.168027	for	53.21	meters, to a point
Latitude -	818597.6614	Longitude -	540825.1727	, thence a line runs at bearing	42.747676	for	53.82	meters, to a point
Latitude -	818558.1382	Longitude -	540788.6408	, thence a line runs at bearing	11.516427	for	42.54	meters, to a point
Latitude -	818516.4515	Longitude -	540780.1471	, thence a line runs at bearing	359.22695	for	48.95	meters, to a point
Latitude -	818467.5077	Longitude -	540780.8075	, thence a line runs at bearing	29.500159	for	53.98	meters, to a point
Latitude -	818420.5243	Longitude -	540754.2254	, thence a line runs at bearing	66.093849	for	49.87	meters, to a point
Latitude -	818400.3137	Longitude -	540708.6308	, thence a line runs at bearing	34.419474	for	47.50	meters, to a point
Latitude -	818361.1322	Longitude -	540681.7831	, thence a line runs at bearing	342.06426	for	49.99	meters, to a point
Latitude -	818313.572	Longitude -	540697.1774	, thence a line runs at bearing	341.59897	for	45.89	meters, to a point
Latitude -	818270.0326	Longitude -	540711.6619	, thence a line runs at bearing	4.3579781	for	44.92	meters, to a point

Latitude -	818225.246	Longitude -	540708.2488	, thence a line runs at bearing	18.158991	for	52.46	meters, to a point
Latitude -	818175.3985	Longitude -	540691.8993	, thence a line runs at bearing	23.132885	for	49.80	meters, to a point
Latitude -	818129.607	Longitude -	540672.3365	, thence a line runs at bearing	41.292114	for	55.83	meters, to a point
Latitude -	818087.6558	Longitude -	540635.4917	, thence a line runs at bearing	57.397521	for	45.84	meters, to a point
Latitude -	818062.9571	Longitude -	540596.8751	, thence a line runs at bearing	76.62913	for	51.75	meters, to a point
Latitude -	818050.9898	Longitude -	540546.5281	, thence a line runs at bearing	79.748131	for	51.94	meters, to a point
Latitude -	818041.7463	Longitude -	540495.4204	, thence a line runs at bearing	68.29192	for	43.83	meters, to a point
Latitude -	818025.5338	Longitude -	540454.6969	, thence a line runs at bearing	61.240993	for	45.98	meters, to a point
Latitude -	818003.4098	Longitude -	540414.3852	, thence a line runs at bearing	70.008234	for	58.21	meters, to a point
Latitude -	817983.5072	Longitude -	540359.6788	, thence a line runs at bearing	90.876035	for	54.65	meters, to a point
Latitude -	817984.3427	Longitude -	540305.0385	, thence a line runs at bearing	106.94651	for	44.61	meters, to a point
Latitude -	817997.3452	Longitude -	540262.3668	, thence a line runs at bearing	122.2931	for	48.80	meters, to a point
Latitude -	818023.4144	Longitude -	540221.1184	, thence a line runs at bearing	100.01796	for	48.25	meters, to a point
Latitude -	818031.8079	Longitude -	540173.6036	, thence a line runs at bearing	88.90349	for	52.10	meters, to a point
Latitude -	818030.8108	Longitude -	540121.5086	, thence a line runs at bearing	105.52966	for	56.39	meters, to a point
Latitude -	818045.9076	Longitude -	540067.1805	, thence a line runs at bearing	105.99536	for	52.04	meters, to a point
Latitude -	818060.248	Longitude -	540017.1543	, thence a line runs at bearing	87.860738	for	44.92	meters, to a point
Latitude -	818058.5712	Longitude -	539972.2655	, thence a line runs at bearing	102.46858	for	46.18	meters, to a point
Latitude -	818068.542	Longitude -	539927.1731	, thence a line runs at bearing	98.81728	for	48.83	meters, to a point
Latitude -	818076.027	Longitude -	539878.9192	, thence a line runs at bearing	127.81761	for	50.60	meters, to a point
Latitude -	818107.0551	Longitude -	539838.9434	, thence a line runs at bearing	115.19802	for	56.51	meters, to a point
Latitude -	818131.1151	Longitude -	539787.8087	, thence a line runs at bearing	73.219823	for	45.38	meters, to a point
Latitude -	818118.0145	Longitude -	539744.3631	, thence a line runs at bearing	47.040322	for	45.47	meters, to a point
Latitude -	818087.029	Longitude -	539711.0883	, thence a line runs at bearing	80.709832	for	56.13	meters, to a point
Latitude -	818077.9682	Longitude -	539655.6977	, thence a line runs at bearing	77.361733	for	50.96	meters, to a point
Latitude -	818066.8178	Longitude -	539605.9697	, thence a line runs at bearing	78.270709	for	43.56	meters, to a point
Latitude -	818057.9619	Longitude -	539563.316	, thence a line runs at bearing	66.419283	for	52.35	meters, to a point
Latitude -	818037.0187	Longitude -	539515.3349	, thence a line runs at bearing	71.940082	for	42.40	meters, to a point
Latitude -	818023.8745	Longitude -	539475.0247	, thence a line runs at bearing	70.282098	for	61.36	meters, to a point
Latitude -	818003.1736	Longitude -	539417.2662	, thence a line runs at bearing	52.783497	for	17.67	meters, to a point
Latitude -	817992.4875	Longitude -	539403.1962	, thence a line runs at bearing	55.320683	for	85.99	meters, to a point
Latitude -	817943.5607	Longitude -	539332.4824	, thence a line runs at bearing	59.278254	for	40.79	meters, to a point
Latitude -	817922.7206	Longitude -	539297.414	, thence a line runs at bearing	66.403701	for	53.25	meters, to a point
Latitude -	817901.4063	Longitude -	539248.6189	, thence a line runs at bearing	46.475656	for	38.91	meters, to a point
Latitude -	817874.6136	Longitude -	539220.4093	, thence a line runs at bearing	8.9646588	for	45.01	meters, to a point

Latitude -	817830.1578	Longitude -	539213.3963	, thence a line runs at bearing	33.339698	for	60.38	meters, to a point
Latitude -	817779.7136	Longitude -	539180.2106	, thence a line runs at bearing	72.601344	for	49.21	meters, to a point
Latitude -	817764.9985	Longitude -	539133.2508	, thence a line runs at bearing	55.686571	for	48.75	meters, to a point
Latitude -	817737.5198	Longitude -	539092.9888	, thence a line runs at bearing	61.795993	for	46.01	meters, to a point
Latitude -	817715.7767	Longitude -	539052.4449	, thence a line runs at bearing	85.686795	for	46.69	meters, to a point
Latitude -	817712.2649	Longitude -	539005.883	, thence a line runs at bearing	80.420569	for	48.84	meters, to a point
Latitude -	817704.1373	Longitude -	538957.7246	, thence a line runs at bearing	43.232543	for	51.61	meters, to a point
Latitude -	817666.5346	Longitude -	538922.3731	, thence a line runs at bearing	13.675822	for	53.82	meters, to a point
Latitude -	817614.2444	Longitude -	538909.6495	, thence a line runs at bearing	18.869733	for	52.90	meters, to a point
Latitude -	817564.1839	Longitude -	538892.5395	, thence a line runs at bearing	27.0682	for	53.97	meters, to a point
Latitude -	817516.1282	Longitude -	538867.9818	, thence a line runs at bearing	52.702617	for	69.87	meters, to a point
Latitude -	817473.7932	Longitude -	538812.4039	, thence a line runs at bearing	71.469206	for	56.90	meters, to a point
Latitude -	817455.7093	Longitude -	538758.4532	, thence a line runs at bearing	81.011193	for	54.66	meters, to a point
Latitude -	817447.1696	Longitude -	538704.4674	, thence a line runs at bearing	68.342267	for	56.93	meters, to a point
Latitude -	817426.1584	Longitude -	538651.555	, thence a line runs at bearing	93.646982	for	53.53	meters, to a point
Latitude -	817429.5634	Longitude -	538598.1331	, thence a line runs at bearing	82.863997	for	44.06	meters, to a point
Latitude -	817424.0898	Longitude -	538554.4124	, thence a line runs at bearing	67.697454	for	44.65	meters, to a point
Latitude -	817407.1465	Longitude -	538513.1056	, thence a line runs at bearing	98.334591	for	55.51	meters, to a point
Latitude -	817415.1929	Longitude -	538458.1817	, thence a line runs at bearing	123.16899	for	51.83	meters, to a point
Latitude -	817443.5507	Longitude -	538414.7952	, thence a line runs at bearing	139.96657	for	53.21	meters, to a point
Latitude -	817484.2954	Longitude -	538380.5658	, thence a line runs at bearing	126.99328	for	45.09	meters, to a point
Latitude -	817511.4266	Longitude -	538344.5527	, thence a line runs at bearing	112.0767	for	51.45	meters, to a point
Latitude -	817530.7651	Longitude -	538296.8721	, thence a line runs at bearing	94.921631	for	43.99	meters, to a point
Latitude -	817534.5393	Longitude -	538253.0424	, thence a line runs at bearing	129.12202	for	45.98	meters, to a point
Latitude -	817563.552	Longitude -	538217.3703	, thence a line runs at bearing	160.13894	for	102.73	meters, to a point
Latitude -	817660.1717	Longitude -	538182.4687	, thence a line runs at bearing	133.04475	for	95.09	meters, to a point
Latitude -	817725.074	Longitude -	538112.9784	, thence a line runs at bearing	146.209	for	51.45	meters, to a point
Latitude -	817767.834	Longitude -	538084.3628	, thence a line runs at bearing	164.55193	for	44.92	meters, to a point
Latitude -	817811.1351	Longitude -	538072.3966	, thence a line runs at bearing	151.56242	for	58.26	meters, to a point
Latitude -	817862.3651	Longitude -	538044.6532	, thence a line runs at bearing	200.45404	for	42.92	meters, to a point
Latitude -	817902.583	Longitude -	538059.6533	, thence a line runs at bearing	198.24579	for	51.20	meters, to a point
Latitude -	817951.206	Longitude -	538075.6828	, thence a line runs at bearing	195.64272	for	52.82	meters, to a point
Latitude -	818002.0701	Longitude -	538089.9252	, thence a line runs at bearing	181.2695	for	99.64	meters, to a point
Latitude -	818101.6839	Longitude -	538092.1327	, thence a line runs at bearing	161.42363	for	51.43	meters, to a point
Latitude -	818150.43	Longitude -	538075.7502	, thence a line runs at bearing	163.99263	for	34.54	meters, to a point

Ericson et. Alms

KA

Latitude -	818183.6329	Longitude -	538066.2248	, thence a line runs at bearing	156.88428	for	49.88	meters, to a point
Latitude -	818229.5041	Longitude -	538046.6442	, thence a line runs at bearing	167.12434	for	63.56	meters, to a point
Latitude -	818291.4657	Longitude -	538032.4808	, thence a line runs at bearing	170.13261	for	51.07	meters, to a point
Latitude -	818341.7838	Longitude -	538023.7284	, thence a line runs at bearing	147.19762	for	48.67	meters, to a point
Latitude -	818382.6924	Longitude -	537997.3622	, thence a line runs at bearing	186.61331	for	84.09	meters,

to the original point of commencement and containing a total area of 8,121 ha. or 1,633.37 acres and no more.

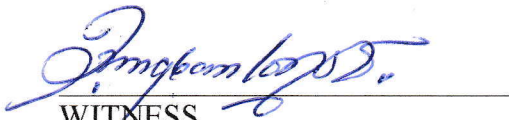
IN WITNESS WHEREOF, WE HAVE HEREUNTO AFFIXED OUR SIGNATURES ON THE DAY AND DATE FIRST MENTIONED ABOVE

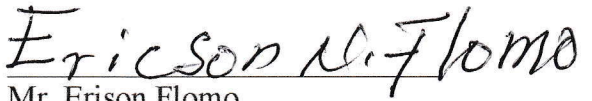
For: The Forestry Development Authority



WITNESS

By: 
Hon. Harrison S. Kainwea Sr.
Managing Director,
Forestry Development Authority

For: The SEHYI 'KO-DOO' AUTHORIZED FOREST COMMUNITY


WITNESS

By: 
Mr. Ericson Flomo
Chief Officer,
Sehyi 'Ko-doo' CFMB


Sister Mary Laurene Brown
CHAIRMAN, FDA BOARD OF DIRECTORS