



# Community Forest Management Agreement

**Between the Forestry Development Authority  
And  
The People of Sehzieplay Community  
Doe Administrative District  
Nimba County**

**FDA**

**P.O. Box 10-3010**

**Whein Town, Mount Barclay**

**1000 Monrovia, 10 Liberia**

***February 22, 2017***

REPUBLIC OF LIBERIA)  
MONTSERRADO COUNTY)

**THIS COMMUNITY FOREST MANAGEMENT AGREEMENT** is made and entered into this 22<sup>nd</sup> day of February AD 2017, by and between the **Government of Liberia**, acting through the **Forestry Development Authority**, hereinafter referred to as the **FDA**, represented by its Managing Director Hon. Harrison S. Karnwea Sr., and the People of **Sehzueplay Authorized Forest Community**, hereinafter referred to as the Authorized Forest Community, represented by their **Community Forest Management Body** by and through its Chief Officer, Edwin Moses, for the Management of **Sehzueplay Authorized Forest Community**; hereby **WITNESSETH**:

**WHEREAS**, the Forestry Development Authority (FDA) is the government agency with legal jurisdiction over forestry matters, and the lead agency for community forestry in Liberia;

**WHEREAS**, the People of **Sehzueplay Authorized Forest Community**, in accordance with the Community Rights Law of 2009 with Respect to Forest Lands (CRL) and the Regulation to the Community Rights Law of 2009 with Respect to Forest Lands, as Amended (CRL Regulation), applied to the FDA for Authorized Forest Community status, to enable them manage and/or utilize their Community Forest resources;

**WHEREAS**, the FDA, in accordance with its statutorily established authority to grant Authorized Forest Community status, and issue and sign Community Forest Management Agreements (CFMA), has verified that **Sehzueplay Authorized Forest Community** has satisfied all technical and legal requirements to be granted Authorized Community Forest status;

**WHEREAS**, the **Sehzueplay** Community Forest Management Body (CFMB) represents the Authorized Forest Community in all matters related to community forestry resources, and has been granted the legal authority by the People of **Sehzueplay Authorized Forest Community** to enter into this CFMA, as established by Section 4.2 (c) of the CRL;

**WHEREAS**, the People of **Sehzueplay Authorized Forest Community**, represented by **Sehzueplay** CFMB, and the FDA are willing to be bound by the terms set out in this CFMA;

Now, THEREFORE, the FDA and the **Sehzueplay** CFMB agree as follows:

#### **ARTICLE 1: PURPOSE**

##### **SECTION 1.1**

The **Sehzueplay** CFMB and the FDA enter into this Community Forestry Management Agreement in order to:

- (a) Reiterate the rights and responsibilities of the **Sehzueplay** Authorized Forest Community to own, use and sustainably manage its forest resources, and to promote

- (f) The rights of members of the Authorized Forest Community to the pursuance of activities necessary for subsistence, medicinal and cultural purposes, and to vital ecosystem services more generally, shall not be permanently alienated.

## ARTICLE 2: GENERAL RIGHTS AND OBLIGATIONS

### SECTION 2.1

In keeping with its statutory responsibility to regulate, protect, manage and develop forest resources, so as to sustain and optimize the potential yield of their economic, social and environmental benefits, the FDA shall:

- (a) Directly support the **Sehzueplay** Authorized Forest Community take stock of and document forest resources within the area of forest resources designated as a Community Forest, to include, where appropriate, an inventory of all merchantable timber and commercially viable NTFPs, as well as locally resident protected and endangered species and their habitat;
- (b) Communicate to the CFMB minimum standards for the development, review and approval of Community Forest Management Plans, to be reviewed every five (5) years;
- (c) Provide guidance to the CFMB on zoning the Community Forest, as well as the limits of the scope and scale of conservation and/or commercial exploitation within these zones, based upon the data collected about the forest resources within the Community Forest;
- (d) Suggest amendments and/or alternatives, in pursuance of the same stated goals of the Authorized Forest Community, if it is determined that the Community Forest would not be able to sustain an activity proposed in the CFMP;
- (e) Assist in building the capacity of members of the Authorized Forest Community to sustainably manage their forest resources, including by securing financial and technical assistance;
- (f) Monitor and evaluate the CFMP in order to ensure that all legal and technical standards are satisfied; and
- (g) Facilitate the resolution of conflicts upon request by the Authorized Forest Community.

### SECTION 2.2

The CFMB shall:

- (a) Ensure that Community Forest resources are managed in an environmentally sustainable manner, and maintain the forest as an ecosystem;

biodiversity for the direct benefit of the community, ecosystems, the nation, and the environment, as established in the CRL and CRL Regulation;

- (b) Reiterate the roles and responsibilities of the FDA, as the agency with regulatory authority over the community forestry program, as established in the CRL and CRL Regulation;
- (c) Pursue activities that will contribute to the improvement of the livelihoods of the members of the **Sehzueplay** Authorized Forest Community, through the management and use of forest resources, which may include informed conservation practices and/or sustainable harvesting of timber and non-timber forest products (NTFPs) for commercial purposes;
- (d) Promote public awareness of the economic, environmental, cultural and recreational values of Community Forestry, as pursued by the **Sehzueplay** Authorized Forest Community; and
- (e) Work in close collaboration with national and international organizations to promote and strengthen community forestry, by building the capacity of the **Sehzueplay** Authorized Forest Community.

## SECTION 1.2

The implementation of this CFMA shall be guided by the following principles:

- (a) Community forest resources shall be used for the benefit of members of the Authorized Forest Community, and may include the pursuance of conservation and/or sustainable harvesting of timber and NTFPs for commercial purposes. Nothing in this CFMA precludes the Authorized Forest Community from altering how it chooses to manage its forest resources, but all legal requirements must first be met before any such change is implemented;
- (b) Community Forest resources shall be managed and used in a way that meets the needs of the present community members without compromising the ability of future generations to meet their own needs;
- (c) All members and groups in the Authorized Forest Community, irrespective of age, gender, religion or ethnicity, shall be able to participate in the management and use of Community Forest resources;
- (d) All decisions and actions relating to the management of Community Forest resources shall be explained and carried out with openness, and in a way that all members of the Authorized Forest Community will understand;
- (e) Any decision, activity or agreement affecting the status or use of Community Forest resources shall not proceed without the free, prior and informed consent of the Authorized Forest Community;

*Handwritten initials*

*Handwritten signature*

- (f) The rights of members of the Authorized Forest Community to the pursuance of activities necessary for subsistence, medicinal and cultural purposes, and to vital ecosystem services more generally, shall not be permanently alienated.

## ARTICLE 2: GENERAL RIGHTS AND OBLIGATIONS

### SECTION 2.1

In keeping with its statutory responsibility to regulate, protect, manage and develop forest resources, so as to sustain and optimize the potential yield of their economic, social and environmental benefits, the FDA shall:

- (a) Directly support the **Sehzueplay** Authorized Forest Community take stock of and document forest resources within the area of forest resources designated as a Community Forest, to include, where appropriate, an inventory of all merchantable timber and commercially viable NTFPs, as well as locally resident protected and endangered species and their habitat;
- (b) Communicate to the CFMB minimum standards for the development, review and approval of Community Forest Management Plans, to be reviewed every five (5) years;
- (c) Provide guidance to the CFMB on zoning the Community Forest, as well as the limits of the scope and scale of conservation and/or commercial exploitation within these zones, based upon the data collected about the forest resources within the Community Forest;
- (d) Suggest amendments and/or alternatives, in pursuance of the same stated goals of the Authorized Forest Community, if it is determined that the Community Forest would not be able to sustain an activity proposed in the CFMP;
- (e) Assist in building the capacity of members of the Authorized Forest Community to sustainably manage their forest resources, including by securing financial and technical assistance;
- (f) Monitor and evaluate the CFMP in order to ensure that all legal and technical standards are satisfied; and
- (g) Facilitate the resolution of conflicts upon request by the Authorized Forest Community.

### SECTION 2.2

The CFMB shall:

- (a) Ensure that Community Forest resources are managed in an environmentally sustainable manner, and maintain the forest as an ecosystem;

- (b) With the involvement of community members, and the approval of the Executive Committee of the Community Assembly, prepare and implement community forestry rules/guidelines;
- (c) With the involvement of community members, and under the guidance of the Executive Committee of the Community Assembly, develop CFMPs;
- (d) Operate in accordance with the terms and conditions of this CFMA, community forestry rules/guidelines, the CFMP, and all other relevant legislation and regulations;
- (e) With the guidance of the FDA, oversee and monitor implementation of the CFMP to ensure compliance with all relevant legal and technical requirements;
- (f) Conduct awareness raising activities in order to inform all Authorized Forest Community members about the community forestry program;
- (g) Represent the community in all matters related to community forestry in negotiations with the FDA, and with third-parties who have interests in conservation or harvesting timber and/or NTFPs for commercial purposes; and
- (h) When made aware of any forestry offences within the Community Forest, immediately inform the nearest FDA Office and, if possible, halt any ongoing illegal activities.

### **ARTICLE 3: COMPLIANCE WITH COMMUNITY FOREST MANAGEMENT AGREEMENT AND COMMUNITY FORESTRY MANAGEMENT PLAN**

#### **SECTION 3.1**

All activities of the **Sehzueplay** Authorized Forest Community shall conform to both the CFMA and CFMP.

#### **SECTION 3.2**

If it is determined that members of the **Sehzueplay Authorized Forest Community** have failed or are failing to comply with the CFMA and CFMP, the FDA shall immediately provide written notice to the **Sehzueplay Authorized Forest Community**, through the CFMB, of the violation, together with instructions as to how the violation may be remedied. Any such written notice shall include warning of the sanctions that may be applied in the absence of remedial action being taken by the **Sehzueplay Authorized Forest Community**.

#### **SECTION 3.3**

Individual members of the Forest Community who violate the terms of this CFMA and/or CFMP may be fined by the CFMB and/or referred to the appropriate authority for criminal prosecution, as per Section 1.8 of the CRL Regulation.

#### **SECTION 3.4**

KF

Individual members of the **Sehzueplay Authorized Forest Community** who violate the CRL Regulation may also be subject to sanctions by the FDA and the criminal justice system, as per Section 1.8 of the CRL Regulation.

### **SECTION 3.5**

All such sanctions shall be consistent with the due process of law, as enshrined in the Constitution and statutes of Liberia. In keeping with Section 1.9 of the CRL Regulation, a person or community subjected to sanctions may challenge the decision of the FDA or CFMB in a court of competent jurisdiction.

## **ARTICLE 4: ALTERATION OF THE COMMUNITY FOREST MANAGEMENT PLAN**

### **SECTION 4.1**

The Authorized Forest Community shall freely determine how its forest resources are managed. The Authorized Forest Community's decision as to how it manages its forest resources is represented in the CFMP, which together with the CFMA establishes a legally enforceable framework.

### **SECTION 4.2**

The Authorized Forest Community has the right to alter its CFMP. However, all such alterations shall be made using the procedures here established, and in conformity with all other established legal and technical requirements.

### **SECTION 4.3**

If the Authorized Forest Community decides to substantively alter the previously approved CFMP, a new plan shall be submitted to, and approved by, the FDA. A substantive alteration includes, but is not limited to:

- (a) Changes to the way an area of forest resources within the Community Forest, which has already been zoned under the CFMP, is to be used;
- (b) Changes to the size of a zoned area of forest resources within the Community Forest;
- (c) Any expansion of commercial or agricultural activities, not already envisaged under the CFMP;
- (d) Any expansion of conservation activities where it unduly restricts members of the Authorized Forest Community from using their forest resources in pursuance of sustainable livelihoods.

### **SECTION 4.4**

The following procedure shall be followed when amending the CFMP:

- (a) The Community Assembly shall vote on whether or not it wants to consider amending the CFMP. A simple majority vote of the Community Assembly shall be required to initiate the process;
- (b) Following an affirmative vote, members of the Community Assembly shall thoroughly discuss the issue of altering the CFMP, and the proposed amendment/s, with their respective constituents;
- (c) The CFMB shall provide written notice to all towns and villages within the Authorized Forest Community about the proposed amendment/s, at least thirty (30) days prior to the Community Assembly meeting at which the final vote on amending the CFMP is to be taken;
- (d) At the Community Assembly meeting the members shall vote to accept or reject the proposed amendment to the CFMP. A two-thirds (2/3) majority vote of the Community Assembly is required before the CFMP can be amended;
- (e) Following an affirmative vote, the CFMB shall provide the FDA with written notice of its decision to amend the CFMP, after which the two parties shall work together to develop a new CFMP; and
- (f) Once the FDA verifies that the amended CFMP meets all legal and technical requirements, it shall approve the new CFMP.

**ARTICLE 5: RIGHTS AND OBLIGATIONS OF THE CFMB AND FDA WITH REGARD TO COMMERCIAL HARVESTING OF TIMBER AND NON-TIMBER FOREST PRODUCTS**

**SECTION 5.1**

As an Authorized Forest Community, the **Sehzeueplay Authorized Forest Community** has the right to engage in the harvesting of timber and/or non-timber forest products (NTFPs) for commercial purposes, under regulations and guidelines issued by the FDA.

**SECTION 5.2**

Before any commercial harvesting can take place, the Authorized Forest Community must have met all preliminary requirements, as per the CRL and all other relevant laws and regulations. This requires that the community has organized its Community Assembly (Section 6.4(a) of the CRL); the Community Assembly has appointed the Community Forest Management Body (Section 6.4(b) of the CRL); the Community Forest Management Body has developed a Community Forest Management Plan that includes the envisaged commercial activities (Section 6.4(c) of the CRL); the Community Forest Management Plan has been approved by the Executive Committee, the Community Assembly and the FDA (Section 6.4 (d) of the CRL); and the Community Forest Management Plan is being implemented (Section 6.4(e)) of the CRL.

*KA*



### **SECTION 5.3**

In keeping with the National Forestry Reform Law, the Ten Core Regulations and all other relevant laws and regulations governing Liberia's forest sector, no commercial harvesting of timber and NTFPs shall occur in a Community Forest without the Authorized Forest Community having first met the following requirements:

- (a) The inventory of merchantable tree species and NTFPs must have been independently confirmed by the FDA, in keeping with its statutory responsibility to ensure that areas of forest resources are suitable for the planned commercial harvesting, as per Section 4.5 of the NFRL, and Section 2.2 (g) and Chapter 5 of the CRL; and
- (b) The Authorized Forest Community must have conducted an Environmental Impact Assessment (EIA), as per Section 24 (2) and Section 41 of Regulation 105-07.

### **SECTION 5.4**

Once the FDA has verified that all technical and legal requirements for the harvesting of timber and/or NTFPs for commercial purposes have been met, it shall issue a written notice to proceed to the Authorized Forest Community, through the CFMB. Only once the Authorized Forest Community has received written notice to proceed from the FDA shall the harvesting of timber and/or NTFPs for commercial purposes be permitted.

### **SECTION 5.5**

In keeping with Section 13.5 of the NFRL, and Sections 1 through 35 of FDA Regulation 108-07, the Chain of Custody System shall apply to the harvesting of timber for commercial purposes by the Authorized Forest Community.

### **SECTION 5.6**

As established by Section 11.6 of the CRL Regulation, Authorized Forest Communities that harvest timber products for commercial purposes shall pay stumpage fees in accordance with Regulation 107-07.

### **SECTION 5.7**

Authorized Forest Communities shall pay all relevant forest product fees, as established in Regulation 107-07, as well as all taxes and/or fees for the harvesting of NTFPs for commercial purposes, as determined by the Liberia Revenue Authority, in consultation with the FDA.

### **SECTION 5.8**

The FDA shall monitor the harvesting of timber and/or NTFPs for commercial purposes to ensure that all environmental standards are satisfied, and that the Liberia Code of Harvesting Practices is adhered to.

## **SECTION 5.9**

In addition to sanctions applied for failure to comply with the CFMA and CFMP, as established in Article 4 of this CFMA, the FDA may impose penalties on Authorized Forest Community members under Section 20 of the NFRL and Section 56 of the Environmental Protection Agency Act.

## **ARTICLE 6: RIGHTS AND OBLIGATIONS OF THE CFMB AND FDA WITH REGARD TO COMMERCIAL ARRANGEMENTS WITH THIRD-PARTIES**

### **SECTION 6.1**

The CFMB, as the representative of the Authorized Forest Community in commercial matters, may negotiate commercial agreements with third-parties, in conformity with existing legal and technical standards.

### **SECTION 6.2**

Before a commercial agreement between an Authorized Forest Community and a third-party can be signed, the FDA shall first review and approve it, as per Section 10.5 of the CRL Regulation.

### **SECTION 6.3**

If, following review, the FDA determines that the proposed commercial agreement does not conform to best industry practices, or does not offer fair market price for the community's forest resources, the FDA shall advise the community on how the commercial agreement needs to be amended before it can be approved. The Community Forest Management Body and Executive Committee of the Community Assembly shall hear the advice of the FDA, and attest that they have received and understood the advice provided.

### **SECTION 6.4**

The FDA shall review, determine whether or not to approve the proposed commercial agreement and, if appropriate, provide advice on how the commercial agreement needs to be amended within fifteen (15) working days of the commercial agreement being submitted. If the FDA fails to review, officially approve and, if appropriate, provide advice on how the proposed commercial agreement needs to be amended within fifteen (15) working days of submission, the community may either provide the FDA with more time to complete the review of the proposed commercial agreement, or it may consider the requirement for review and approval of the proposed commercial agreement satisfied.

## **ARTICLE 7: EFFECTIVITY, LENGTH, RENEWAL AND TERMINATION**

### **SECTION 7.1**

This CFMA shall take effect upon signing by the CFMB and the FDA and shall be valid for a period of not more than 15 years. One year prior to the expiration of this CFMA, the CFMB

KFJ

shall submit a written request to the FDA to renew the CFMA for an additional fifteen (15) year term. The CFMA can be renewed as many times as the Authorized Forest Community would like.

## **SECTION 7.2**

Approval to a request to renew the CFMA shall be granted only once the FDA has verified that the Authorized Forest Community is in compliance with all legal and technical requirements. Where the FDA determines that the Authorized Forest Community is not in compliance, it shall inform the Authorized Forest Community in writing of the reasons. Only once the Authorized Forest Community has addressed these issues shall the FDA approve the renewal of the CFMA.

## **SECTION 7.3**

The FDA shall approve the request for renewal at least sixty (60) days prior to the expiration date of the CFMA. If the FDA does not provide a response to the request to renew the CFMA at least 60 days prior to its expiration date, the CFMA shall be renewed automatically for another fifteen (15) year period.

## **SECTION 7.4**

The CFMA may be terminated prior to the expiration date based on one or more conditions as follows:

- (a) Written agreement between the CFMB, at least two-thirds of the Community Assembly members, and the FDA;
- (b) The Government of Liberia decides to exercise its power of eminent domain over a community forest, or a part thereof. Where the Government of Liberia makes such a decision, it shall comply with the constitutionally established procedure for the expropriation of private property, which, at a minimum, shall require that reasons for the expropriation are given; that there is prompt payment of just compensation; that the community is able to challenge the Government's decision to expropriate the community forest, or part thereof, or the compensation offered; and that when the Government ceases to use the community forest, or decides not to use it for the purpose for which the community forest was expropriated, rights over the community forest shall be returned to the community.

## **ARTICLE 8: DISPUTE RESOLUTION AND ADJUDICATION**

### **SECTION 8.1**

Disputes between the Authorized Forest Community and the FDA over this CFMA, which cannot be resolved, shall be mediated by a qualified individual agreeable to both parties. Both parties have the right to retain legal counsel throughout this process.

## SECTION 8.2

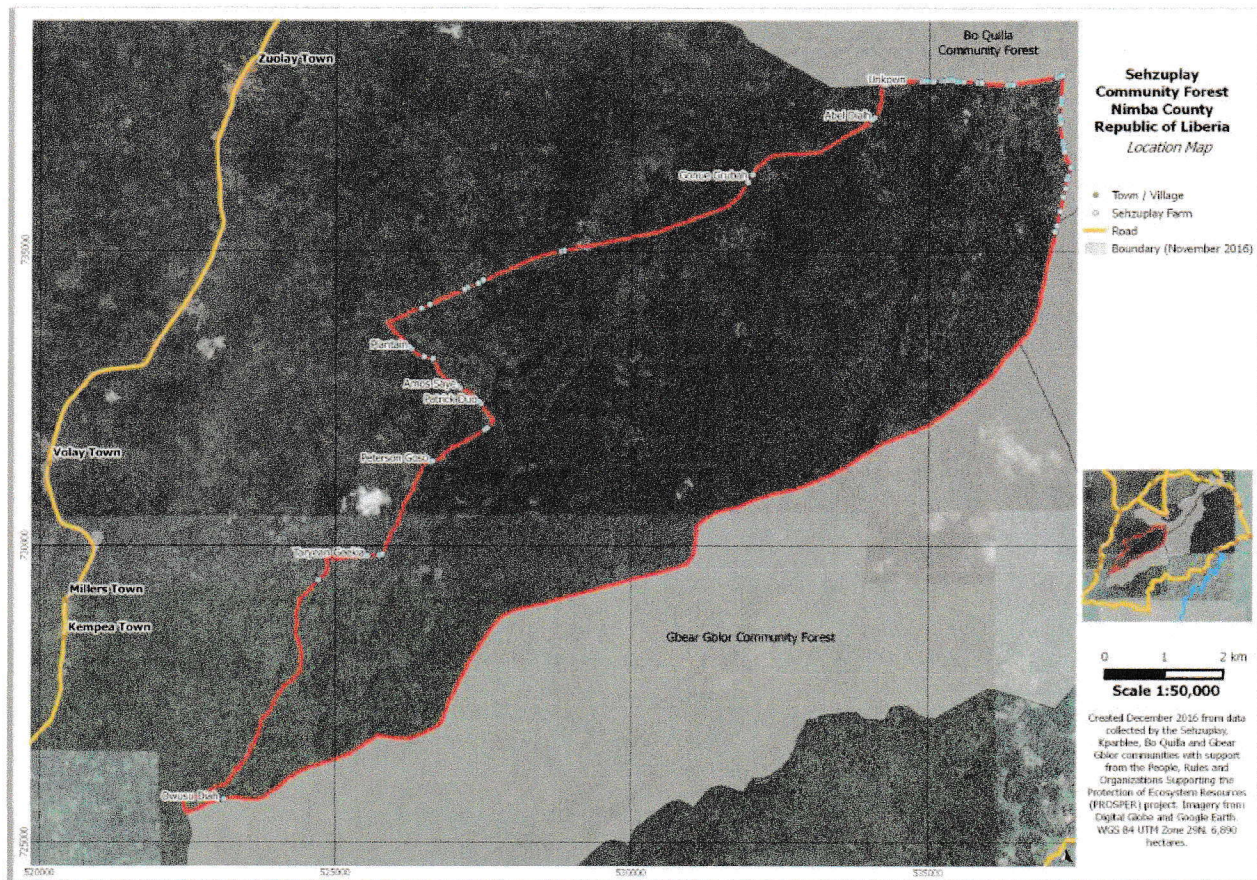
Where mediation fails to resolve the dispute, the parties shall submit to arbitration, under the procedures established in the Arbitration Laws of Liberia, as found in Chapter 64 of the Civil Procedure Law. Both parties have the right to retain legal counsel throughout this process.

## SECTION 8.3

Alternatively, the Authorized Forest Community or FDA may forego arbitration in favor of review by a court of competent jurisdiction.

## ARTICLE 9: TECHNICAL DESCRIPTION OF COMMUNITY FOREST LANDS

The **Sehzueplay** Community Forest boundaries are depicted in the map below.



A metes and bounds description of the **Sehzueplay** Community Forest boundaries begins on the next page. The x and y coordinates are presented in UTM, and the bearing is presented in azimuth whole cycle bearings.

15A

Latitude -	737806.4683	Longitude -	534030.8123	, thence a line runs at bearing	195.60357	for	5.73984	meters, to a point
Latitude -	737811.9966	Longitude -	534032.3562	, thence a line runs at bearing	293.13196	for	24.1647	meters, to a point
Latitude -	737802.5035	Longitude -	534054.5781	, thence a line runs at bearing	240.63145	for	47.1629	meters, to a point
Latitude -	737825.6334	Longitude -	534095.6798	, thence a line runs at bearing	329.86683	for	8.81633	meters, to a point
Latitude -	737818.0085	Longitude -	534100.1057	, thence a line runs at bearing	259.60065	for	49.7756	meters, to a point
Latitude -	737826.9934	Longitude -	534149.0637	, thence a line runs at bearing	263.75948	for	56.2564	meters, to a point
Latitude -	737833.1086	Longitude -	534204.9867	, thence a line runs at bearing	276.77631	for	47.5306	meters, to a point
Latitude -	737827.5003	Longitude -	534252.1853	, thence a line runs at bearing	256.97729	for	46.7326	meters, to a point
Latitude -	737838.0309	Longitude -	534297.716	, thence a line runs at bearing	253.8478	for	51.7718	meters, to a point
Latitude -	737852.4333	Longitude -	534347.4442	, thence a line runs at bearing	258.73208	for	46.5391	meters, to a point
Latitude -	737861.5269	Longitude -	534393.0862	, thence a line runs at bearing	270.96903	for	50.4082	meters, to a point
Latitude -	737860.6744	Longitude -	534443.4872	, thence a line runs at bearing	264.35131	for	50.8653	meters, to a point
Latitude -	737865.681	Longitude -	534494.1055	, thence a line runs at bearing	267.85593	for	51.0982	meters, to a point
Latitude -	737867.5927	Longitude -	534545.1679	, thence a line runs at bearing	266.70291	for	52.4749	meters, to a point
Latitude -	737870.6107	Longitude -	534597.5559	, thence a line runs at bearing	268.87791	for	52.5099	meters, to a point
Latitude -	737871.639	Longitude -	534650.0557	, thence a line runs at bearing	271.03957	for	47.0929	meters, to a point
Latitude -	737870.7846	Longitude -	534697.1408	, thence a line runs at bearing	266.78968	for	53.9095	meters, to a point
Latitude -	737873.8036	Longitude -	534750.9657	, thence a line runs at bearing	278.01384	for	55.2555	meters, to a point
Latitude -	737866.1003	Longitude -	534805.6816	, thence a line runs at bearing	266.36398	for	52.8257	meters, to a point
Latitude -	737869.4504	Longitude -	534858.401	, thence a line runs at bearing	261.06156	for	50.008	meters, to a point
Latitude -	737877.2203	Longitude -	534907.8017	, thence a line runs at bearing	269.84607	for	54.048	meters, to a point
Latitude -	737877.3655	Longitude -	534961.8495	, thence a line runs at bearing	277.48096	for	48.1617	meters, to a point
Latitude -	737871.095	Longitude -	535009.6013	, thence a line runs at bearing	270.80753	for	52.5061	meters, to a point
Latitude -	737870.355	Longitude -	535062.1022	, thence a line runs at bearing	260.41913	for	52.0045	meters, to a point
Latitude -	737879.0106	Longitude -	535113.3813	, thence a line runs at bearing	266.25512	for	51.2815	meters, to a point
Latitude -	737882.36	Longitude -	535164.5533	, thence a line runs at bearing	279.14078	for	29.1098	meters, to a point
Latitude -	737877.7356	Longitude -	535193.2934	, thence a line runs at bearing	243.28207	for	25.3582	meters, to a point
Latitude -	737889.1366	Longitude -	535215.9441	, thence a line runs at bearing	279.17565	for	29.0007	meters, to a point
Latitude -	737884.5121	Longitude -	535244.5737	, thence a line runs at bearing	261.91479	for	53.6924	meters, to a point
Latitude -	737892.0637	Longitude -	535297.7324	, thence a line runs at bearing	260.53598	for	56.0202	meters, to a point
Latitude -	737901.275	Longitude -	535352.9901	, thence a line runs at bearing	282.61754	for	49.956	meters, to a point
Latitude -	737890.3625	Longitude -	535401.7397	, thence a line runs at bearing	293.5878	for	45.2393	meters, to a point
Latitude -	737872.2598	Longitude -	535443.1992	, thence a line runs at bearing	273.76839	for	46.6348	meters, to a point
Latitude -	737869.1948	Longitude -	535489.7332	, thence a line runs at bearing	273.73423	for	48.7376	meters, to a point
Latitude -	737866.0206	Longitude -	535538.3673	, thence a line runs at bearing	276.12108	for	26.7917	meters, to a point

Commencing at:

Latitude - 724763.1949	Longitude - 520675.4037	, thence a line runs at bearing	196.54221	for	2772.75	meters, to a point
Latitude - 727421.1787	Longitude - 521464.8646	, thence a line runs at bearing	229.14949	for	2069.79	meters, to a point
Latitude - 728775.006	Longitude - 523030.4959	, thence a line runs at bearing	189.94893	for	1329.58	meters, to a point
Latitude - 730084.5963	Longitude - 523260.2087	, thence a line runs at bearing	282.50488	for	197.496	meters, to a point
Latitude - 730041.8339	Longitude - 523453.0196	, thence a line runs at bearing	179.97559	for	428.442	meters, to a point
Latitude - 730470.2756	Longitude - 523452.8371	, thence a line runs at bearing	258.66511	for	218.455	meters, to a point
Latitude - 730513.2114	Longitude - 523667.0314	, thence a line runs at bearing	179.97535	for	535.552	meters, to a point
Latitude - 731048.7636	Longitude - 523666.8009	, thence a line runs at bearing	275.6861	for	215.279	meters, to a point
Latitude - 731027.4341	Longitude - 523881.0207	, thence a line runs at bearing	186.36495	for	2694.5	meters, to a point
Latitude - 733705.3284	Longitude - 524179.7358	, thence a line runs at bearing	246.34073	for	4489.03	meters, to a point
Latitude - 735506.7609	Longitude - 528291.4531	, thence a line runs at bearing	258.3405	for	2039.21	meters, to a point
Latitude - 735918.8754	Longitude - 530288.5876	, thence a line runs at bearing	250.16619	for	1111.58	meters, to a point
Latitude - 736296.0282	Longitude - 531334.2329	, thence a line runs at bearing	210.21962	for	581.242	meters, to a point
Latitude - 736798.2809	Longitude - 531626.7813	, thence a line runs at bearing	230.15644	for	653.506	meters, to a point
Latitude - 737216.9778	Longitude - 532128.5407	, thence a line runs at bearing	267.10292	for	837.716	meters, to a point
Latitude - 737259.3176	Longitude - 532965.1857	, thence a line runs at bearing	239.13885	for	724.645	meters, to a point
Latitude - 737631.031	Longitude - 533587.2304	, thence a line runs at bearing	119.36067	for	266.075	meters, to a point
Latitude - 737761.4888	Longitude - 533355.333	, thence a line runs at bearing	265.77506	for	7.72153	meters, to a point
Latitude - 737762.0577	Longitude - 533363.0335	, thence a line runs at bearing	272.30737	for	54.0931	meters, to a point
Latitude - 737759.8799	Longitude - 533417.0827	, thence a line runs at bearing	257.3797	for	50.7353	meters, to a point
Latitude - 737770.965	Longitude - 533466.5922	, thence a line runs at bearing	270.82746	for	51.401	meters, to a point
Latitude - 737770.2227	Longitude - 533517.9878	, thence a line runs at bearing	267.87954	for	51.6505	meters, to a point
Latitude - 737772.1338	Longitude - 533569.6029	, thence a line runs at bearing	254.91098	for	13.6202	meters, to a point
Latitude - 737775.6794	Longitude - 533582.7535	, thence a line runs at bearing	281.59114	for	19.7475	meters, to a point
Latitude - 737771.7116	Longitude - 533602.0983	, thence a line runs at bearing	251.88527	for	16.7425	meters, to a point
Latitude - 737776.9172	Longitude - 533618.011	, thence a line runs at bearing	272.16769	for	48.8892	meters, to a point
Latitude - 737775.068	Longitude - 533666.8652	, thence a line runs at bearing	264.44432	for	49.4138	meters, to a point
Latitude - 737779.8519	Longitude - 533716.0469	, thence a line runs at bearing	270.4211	for	55.4865	meters, to a point
Latitude - 737779.4441	Longitude - 533771.5319	, thence a line runs at bearing	256.93745	for	47.0806	meters, to a point
Latitude - 737790.085	Longitude - 533817.3942	, thence a line runs at bearing	273.72442	for	53.9429	meters, to a point
Latitude - 737786.581	Longitude - 533871.2232	, thence a line runs at bearing	255.42746	for	52.4098	meters, to a point
Latitude - 737799.7676	Longitude - 533921.947	, thence a line runs at bearing	283.24431	for	48.6055	meters, to a point
Latitude - 737788.6319	Longitude - 533969.2597	, thence a line runs at bearing	242.52709	for	16.3142	meters, to a point
Latitude - 737796.1581	Longitude - 533983.7341	, thence a line runs at bearing	257.64716	for	48.194	meters, to a point

*[Handwritten scribble]*

12-30

*[Handwritten signature]*

X

Latitude -	737863.1638	Longitude -	535565.0063	, thence a line runs at bearing	254.52952	for	25.3402	meters, to a point
Latitude -	737869.9231	Longitude -	535589.4284	, thence a line runs at bearing	273.91767	for	24.0417	meters, to a point
Latitude -	737868.2805	Longitude -	535613.4139	, thence a line runs at bearing	279.78107	for	49.9159	meters, to a point
Latitude -	737859.8006	Longitude -	535662.6042	, thence a line runs at bearing	273.49386	for	52.0466	meters, to a point
Latitude -	737856.6288	Longitude -	535714.5541	, thence a line runs at bearing	277.57841	for	41.7052	meters, to a point
Latitude -	737851.1286	Longitude -	535755.895	, thence a line runs at bearing	255.77609	for	10.3743	meters, to a point
Latitude -	737853.6777	Longitude -	535765.9513	, thence a line runs at bearing	275.73754	for	29.6614	meters, to a point
Latitude -	737850.7124	Longitude -	535795.4641	, thence a line runs at bearing	249.91395	for	8.70655	meters, to a point
Latitude -	737853.7025	Longitude -	535803.6411	, thence a line runs at bearing	270.95672	for	50.9608	meters, to a point
Latitude -	737852.8516	Longitude -	535854.5948	, thence a line runs at bearing	272.94938	for	12.728	meters, to a point
Latitude -	737852.1967	Longitude -	535867.3059	, thence a line runs at bearing	282.02418	for	38.0887	meters, to a point
Latitude -	737844.2619	Longitude -	535904.5589	, thence a line runs at bearing	283.71114	for	53.0252	meters, to a point
Latitude -	737831.6935	Longitude -	535956.073	, thence a line runs at bearing	278.42922	for	48.0505	meters, to a point
Latitude -	737824.6499	Longitude -	536003.6044	, thence a line runs at bearing	276.58724	for	51.7409	meters, to a point
Latitude -	737818.7144	Longitude -	536055.0037	, thence a line runs at bearing	272.72168	for	55.1066	meters, to a point
Latitude -	737816.0977	Longitude -	536110.0481	, thence a line runs at bearing	264.28876	for	49.2046	meters, to a point
Latitude -	737820.9943	Longitude -	536159.0085	, thence a line runs at bearing	271.64346	for	52.7444	meters, to a point
Latitude -	737819.4816	Longitude -	536211.7312	, thence a line runs at bearing	276.60826	for	45.8454	meters, to a point
Latitude -	737814.2057	Longitude -	536257.272	, thence a line runs at bearing	274.08495	for	49.2016	meters, to a point
Latitude -	737810.7008	Longitude -	536306.3486	, thence a line runs at bearing	265.8582	for	52.5247	meters, to a point
Latitude -	737814.4944	Longitude -	536358.7361	, thence a line runs at bearing	269.83153	for	48.6323	meters, to a point
Latitude -	737814.6374	Longitude -	536407.3682	, thence a line runs at bearing	256.55541	for	51.017	meters, to a point
Latitude -	737826.4991	Longitude -	536456.9871	, thence a line runs at bearing	256.74779	for	50.2953	meters, to a point
Latitude -	737838.0287	Longitude -	536505.9431	, thence a line runs at bearing	267.52713	for	49.4503	meters, to a point
Latitude -	737840.1623	Longitude -	536555.3474	, thence a line runs at bearing	262.09826	for	50.098	meters, to a point
Latitude -	737847.0495	Longitude -	536604.9697	, thence a line runs at bearing	262.37396	for	49.3961	meters, to a point
Latitude -	737853.6047	Longitude -	536653.9289	, thence a line runs at bearing	251.60335	for	50.1918	meters, to a point
Latitude -	737869.4449	Longitude -	536701.5556	, thence a line runs at bearing	269.19557	for	49.6313	meters, to a point
Latitude -	737870.1417	Longitude -	536751.182	, thence a line runs at bearing	259.54169	for	50.1218	meters, to a point
Latitude -	737879.2398	Longitude -	536800.4711	, thence a line runs at bearing	259.1217	for	49.9657	meters, to a point
Latitude -	737888.6695	Longitude -	536849.5389	, thence a line runs at bearing	259.11134	for	51.0929	meters, to a point
Latitude -	737898.321	Longitude -	536899.7119	, thence a line runs at bearing	260.20702	for	50.2426	meters, to a point
Latitude -	737906.8667	Longitude -	536949.2224	, thence a line runs at bearing	261.49943	for	48.8319	meters, to a point
Latitude -	737914.085	Longitude -	536997.5179	, thence a line runs at bearing	259.75534	for	50.537	meters, to a point
Latitude -	737923.0731	Longitude -	537047.2492	, thence a line runs at bearing	259.19252	for	50.2913	meters, to a point

Latitude -	737932.5032	Longitude -	537096.6485	, thence a line runs at bearing	224.95585	for	12.6622	meters, to a point
Latitude -	737941.4636	Longitude -	537105.5951	, thence a line runs at bearing	268.42492	for	41.2415	meters, to a point
Latitude -	737942.5972	Longitude -	537146.821	, thence a line runs at bearing	256.56036	for	50.5613	meters, to a point
Latitude -	737954.3487	Longitude -	537195.9977	, thence a line runs at bearing	247.9435	for	49.8348	meters, to a point
Latitude -	737973.0627	Longitude -	537242.1853	, thence a line runs at bearing	289.40399	for	5.97784	meters, to a point
Latitude -	737971.0767	Longitude -	537247.8236	, thence a line runs at bearing	5.5958143	for	50.6542	meters, to a point
Latitude -	737920.6639	Longitude -	537242.8843	, thence a line runs at bearing	14.375502	for	48.3954	meters, to a point
Latitude -	737873.7838	Longitude -	537230.8689	, thence a line runs at bearing	1.2114556	for	50.6425	meters, to a point
Latitude -	737823.1526	Longitude -	537229.7982	, thence a line runs at bearing	14.214452	for	48.931	meters, to a point
Latitude -	737775.7197	Longitude -	537217.7831	, thence a line runs at bearing	346.38011	for	50.8358	meters, to a point
Latitude -	737726.3134	Longitude -	537229.7539	, thence a line runs at bearing	8.3963764	for	46.714	meters, to a point
Latitude -	737680.1001	Longitude -	537222.9327	, thence a line runs at bearing	0.8639827	for	49.0889	meters, to a point
Latitude -	737631.0168	Longitude -	537222.1925	, thence a line runs at bearing	1.2365354	for	49.648	meters, to a point
Latitude -	737581.3804	Longitude -	537221.1211	, thence a line runs at bearing	6.8745598	for	52.3376	meters, to a point
Latitude -	737529.4191	Longitude -	537214.8565	, thence a line runs at bearing	1.3516379	for	50.0925	meters, to a point
Latitude -	737479.3405	Longitude -	537213.6749	, thence a line runs at bearing	4.6621462	for	51.2451	meters, to a point
Latitude -	737428.265	Longitude -	537209.5097	, thence a line runs at bearing	4.6501193	for	50.0242	meters, to a point
Latitude -	737378.4055	Longitude -	537205.4542	, thence a line runs at bearing	357.94938	for	47.2326	meters, to a point
Latitude -	737331.2031	Longitude -	537207.1443	, thence a line runs at bearing	7.7064748	for	46.7456	meters, to a point
Latitude -	737284.8797	Longitude -	537200.8758	, thence a line runs at bearing	358.86177	for	51.856	meters, to a point
Latitude -	737233.0339	Longitude -	537201.9059	, thence a line runs at bearing	351.98975	for	45.4316	meters, to a point
Latitude -	737188.0456	Longitude -	537208.2368	, thence a line runs at bearing	358.75935	for	31.6234	meters, to a point
Latitude -	737156.4296	Longitude -	537208.9215	, thence a line runs at bearing	4.9658882	for	15.2029	meters, to a point
Latitude -	737141.2838	Longitude -	537207.6055	, thence a line runs at bearing	358.3797	for	36.052	meters, to a point
Latitude -	737105.2462	Longitude -	537208.6249	, thence a line runs at bearing	1.6092412	for	15.3724	meters, to a point
Latitude -	737089.8799	Longitude -	537208.1932	, thence a line runs at bearing	0.2073159	for	51.4048	meters, to a point
Latitude -	737038.4754	Longitude -	537208.0072	, thence a line runs at bearing	359.81802	for	44.3294	meters, to a point
Latitude -	736994.1462	Longitude -	537208.148	, thence a line runs at bearing	345.53332	for	39.0382	meters, to a point
Latitude -	736956.3458	Longitude -	537217.9004	, thence a line runs at bearing	3.8111311	for	11.5229	meters, to a point
Latitude -	736944.8484	Longitude -	537217.1345	, thence a line runs at bearing	340.81559	for	42.1269	meters, to a point
Latitude -	736905.061	Longitude -	537230.9778	, thence a line runs at bearing	336.37702	for	8.56416	meters, to a point
Latitude -	736897.2145	Longitude -	537234.4096	, thence a line runs at bearing	340.0532	for	44.7953	meters, to a point
Latitude -	736855.1065	Longitude -	537249.6914	, thence a line runs at bearing	355.05492	for	47.8209	meters, to a point
Latitude -	736807.4636	Longitude -	537253.8136	, thence a line runs at bearing	341.73105	for	49.4651	meters, to a point
Latitude -	736760.4918	Longitude -	537269.3198	, thence a line runs at bearing	357.80914	for	52.9893	meters, to a point



Latitude -	736707.5412	Longitude -	537271.3455	, thence a line runs at bearing	344.66841	for	28.0782	meters, to a point
Latitude -	736680.4623	Longitude -	537278.7695	, thence a line runs at bearing	346.99569	for	51.7282	meters, to a point
Latitude -	736630.0608	Longitude -	537290.4096	, thence a line runs at bearing	346.68769	for	52.4744	meters, to a point
Latitude -	736578.9964	Longitude -	537302.4923	, thence a line runs at bearing	339.18315	for	49.5411	meters, to a point
Latitude -	736532.6893	Longitude -	537320.0983	, thence a line runs at bearing	335.30632	for	49.019	meters, to a point
Latitude -	736488.1529	Longitude -	537340.5768	, thence a line runs at bearing	320.36131	for	48.2063	meters, to a point
Latitude -	736451.0301	Longitude -	537371.3297	, thence a line runs at bearing	336.22101	for	35.1428	meters, to a point
Latitude -	736418.8707	Longitude -	537385.4996	, thence a line runs at bearing	23.38622	for	18.0716	meters, to a point
Latitude -	736402.2837	Longitude -	537378.3265	, thence a line runs at bearing	18.526364	for	45.1302	meters, to a point
Latitude -	736359.4923	Longitude -	537363.9868	, thence a line runs at bearing	16.147705	for	49.9578	meters, to a point
Latitude -	736311.5054	Longitude -	537350.0928	, thence a line runs at bearing	22.765244	for	46.7691	meters, to a point
Latitude -	736268.3797	Longitude -	537331.9952	, thence a line runs at bearing	15.500885	for	56.1086	meters, to a point
Latitude -	736214.312	Longitude -	537317	, thence a line runs at bearing	9.4023173	for	53.2308	meters, to a point
Latitude -	736161.7963	Longitude -	537308.3039	, thence a line runs at bearing	17.712764	for	50.0277	meters, to a point
Latitude -	736114.1402	Longitude -	537293.0832	, thence a line runs at bearing	356.6089	for	52.932	meters, to a point
Latitude -	736061.3009	Longitude -	537296.2142	, thence a line runs at bearing	28.426439	for	53.5693	meters, to a point
Latitude -	736014.1905	Longitude -	537270.7136	, thence a line runs at bearing	6.0755449	for	49.8084	meters, to a point
Latitude -	735964.6619	Longitude -	537265.4419	, thence a line runs at bearing	16.219003	for	49.7455	meters, to a point
Latitude -	735916.8962	Longitude -	537251.5475	, thence a line runs at bearing	2.2273746	for	53.104	meters, to a point
Latitude -	735863.8323	Longitude -	537249.4836	, thence a line runs at bearing	13.871631	for	49.6548	meters, to a point
Latitude -	735815.6257	Longitude -	537237.579	, thence a line runs at bearing	14.379741	for	47.9397	meters, to a point
Latitude -	735769.1879	Longitude -	537225.6733	, thence a line runs at bearing	10.822466	for	52.7922	meters, to a point
Latitude -	735717.3347	Longitude -	537215.7607	, thence a line runs at bearing	15.096948	for	47.4112	meters, to a point
Latitude -	735671.5598	Longitude -	537203.4123	, thence a line runs at bearing	9.4221056	for	41.6904	meters, to a point
Latitude -	735630.4318	Longitude -	537196.5873	, thence a line runs at bearing	12.971501	for	54.0068	meters, to a point
Latitude -	735577.8032	Longitude -	537184.4646	, thence a line runs at bearing	13.097497	for	49.6071	meters, to a point
Latitude -	735529.4866	Longitude -	537173.2232	, thence a line runs at bearing	11.451739	for	47.7178	meters, to a point
Latitude -	735482.7188	Longitude -	537163.7492	, thence a line runs at bearing	19.477373	for	53.5994	meters, to a point
Latitude -	735432.1867	Longitude -	537145.8773	, thence a line runs at bearing	16.042857	for	50.2764	meters, to a point
Latitude -	735383.8683	Longitude -	537131.9831	, thence a line runs at bearing	17.079306	for	53.3243	meters, to a point
Latitude -	735332.8956	Longitude -	537116.322	, thence a line runs at bearing	356.89285	for	53.6922	meters, to a point
Latitude -	735279.2823	Longitude -	537119.2323	, thence a line runs at bearing	20.484991	for	49.8126	meters, to a point
Latitude -	735232.6197	Longitude -	537101.7998	, thence a line runs at bearing	355.27172	for	50.024	meters, to a point
Latitude -	735182.7659	Longitude -	537105.9233	, thence a line runs at bearing	21.691692	for	51.6477	meters, to a point
Latitude -	735134.7756	Longitude -	537086.8337	, thence a line runs at bearing	19.009961	for	48.7685	meters, to a point

Latitude - 735088.6668 Longitude - 537070.9482 , thence a line runs at bearing 17.026622 for 52.7311 meters, to a point  
Latitude - 735038.247 Longitude - 537055.5077 , thence a line runs at bearing 8.8526991 for 49.3441 meters, to a point  
Latitude - 734989.4907 Longitude - 537047.9139 , thence a line runs at bearing 11.717133 for 47.1986 meters, to a point  
Latitude - 734943.2756 Longitude - 537038.3288 , thence a line runs at bearing 12.535195 for 44.1726 meters, to a point  
Latitude - 734900.1559 Longitude - 537028.7416 , thence a line runs at bearing 18.310836 for 48.1017 meters, to a point  
Latitude - 734854.4898 Longitude - 537013.6294 , thence a line runs at bearing 15.00456 for 50.2522 meters, to a point  
Latitude - 734805.9509 Longitude - 537000.6193 , thence a line runs at bearing 21.168217 for 47.6678 meters, to a point  
Latitude - 734761.4995 Longitude - 536983.4061 , thence a line runs at bearing 8.05641 for 52.5915 meters, to a point  
Latitude - 734709.427 Longitude - 536976.0355 , thence a line runs at bearing 7.9471903 for 43.7588 meters, to a point  
Latitude - 734666.0885 Longitude - 536969.9854 , thence a line runs at bearing 11.790999 for 45.2912 meters, to a point  
Latitude - 734621.753 Longitude - 536960.7305 , thence a line runs at bearing 8.9817452 for 47.2349 meters, to a point  
Latitude - 734575.0973 Longitude - 536953.3562 , thence a line runs at bearing 13.018557 for 51.8608 meters, to a point  
Latitude - 734524.5695 Longitude - 536941.6737 , thence a line runs at bearing 3.5452295 for 49.5112 meters, to a point  
Latitude - 734475.153 Longitude - 536938.6121 , thence a line runs at bearing 14.08684 for 50.7272 meters, to a point  
Latitude - 734425.9513 Longitude - 536926.2655 , thence a line runs at bearing 15.066848 for 48.7782 meters, to a point  
Latitude - 734378.8499 Longitude - 536913.5858 , thence a line runs at bearing 28.097754 for 50.3952 meters, to a point  
Latitude - 734334.394 Longitude - 536889.8508 , thence a line runs at bearing 0.8059073 for 44.9974 meters, to a point  
Latitude - 734289.4011 Longitude - 536889.2179 , thence a line runs at bearing 20.134855 for 50.6419 meters, to a point  
Latitude - 734241.8542 Longitude - 536871.7854 , thence a line runs at bearing 6.9660402 for 52.5705 meters, to a point  
Latitude - 734189.6718 Longitude - 536865.4096 , thence a line runs at bearing 348.53066 for 40.7149 meters, to a point  
Latitude - 734149.7699 Longitude - 536873.5055 , thence a line runs at bearing 22.834685 for 51.4719 meters, to a point  
Latitude - 734102.3319 Longitude - 536853.5306 , thence a line runs at bearing 338.57775 for 16.9769 meters, to a point  
Latitude - 734086.5279 Longitude - 536859.7312 , thence a line runs at bearing 27.471101 for 29.9134 meters, to a point  
Latitude - 734059.9874 Longitude - 536845.9321 , thence a line runs at bearing 22.312478 for 51.1574 meters, to a point  
Latitude - 734012.6603 Longitude - 536826.5098 , thence a line runs at bearing 20.719727 for 50.8351 meters, to a point  
Latitude - 733965.1131 Longitude - 536808.5245 , thence a line runs at bearing 12.880248 for 50.9246 meters, to a point  
Latitude - 733915.4699 Longitude - 536797.1727 , thence a line runs at bearing 17.330032 for 47.0261 meters, to a point  
Latitude - 733870.5786 Longitude - 536783.1648 , thence a line runs at bearing 16.973264 for 52.138 meters, to a point  
Latitude - 733820.7117 Longitude - 536767.9444 , thence a line runs at bearing 23.613756 for 43.8084 meters, to a point  
Latitude - 733780.5715 Longitude - 536750.3961 , thence a line runs at bearing 28.467607 for 49.5643 meters, to a point  
Latitude - 733737.0002 Longitude - 536726.7707 , thence a line runs at bearing 26.24766 for 51.1679 meters, to a point  
Latitude - 733691.1082 Longitude - 536704.1416 , thence a line runs at bearing 23.478611 for 49.3092 meters, to a point  
Latitude - 733645.8814 Longitude - 536684.4965 , thence a line runs at bearing 25.025029 for 47.2287 meters, to a point  
Latitude - 733603.0864 Longitude - 536664.5181 , thence a line runs at bearing 38.52299 for 51.6017 meters, to a point  
Latitude - 733562.7154 Longitude - 536632.3791 , thence a line runs at bearing 51.423142 for 47.9064 meters, to a point

Latitude -	733532.8427	Longitude -	536594.9272	, thence a line runs at bearing	43.023024	for	55.5287	meters, to a point
Latitude -	733492.2468	Longitude -	536557.0404	, thence a line runs at bearing	30.879219	for	49.4807	meters, to a point
Latitude -	733449.7799	Longitude -	536531.6454	, thence a line runs at bearing	155.45606	for	8.26137	meters, to a point
Latitude -	733457.2948	Longitude -	536528.2137	, thence a line runs at bearing	41.451238	for	40.8787	meters, to a point
Latitude -	733426.6554	Longitude -	536501.1527	, thence a line runs at bearing	43.513535	for	49.5723	meters, to a point
Latitude -	733390.705	Longitude -	536467.0209	, thence a line runs at bearing	35.808543	for	49.6419	meters, to a point
Latitude -	733350.4466	Longitude -	536437.9765	, thence a line runs at bearing	50.20376	for	48.7439	meters, to a point
Latitude -	733319.2476	Longitude -	536400.5253	, thence a line runs at bearing	34.829544	for	29.7764	meters, to a point
Latitude -	733294.8055	Longitude -	536383.5189	, thence a line runs at bearing	50.776928	for	20.8207	meters, to a point
Latitude -	733281.6397	Longitude -	536367.3893	, thence a line runs at bearing	36.343922	for	49.5693	meters, to a point
Latitude -	733241.7129	Longitude -	536338.013	, thence a line runs at bearing	66.531628	for	10.8424	meters, to a point
Latitude -	733237.395	Longitude -	536328.0675	, thence a line runs at bearing	43.804474	for	38.7777	meters, to a point
Latitude -	733209.4089	Longitude -	536301.2256	, thence a line runs at bearing	39.328837	for	50.19	meters, to a point
Latitude -	733170.5859	Longitude -	536269.4167	, thence a line runs at bearing	36.44685	for	49.635	meters, to a point
Latitude -	733130.6591	Longitude -	536239.9297	, thence a line runs at bearing	31.884315	for	49.7531	meters, to a point
Latitude -	733088.4129	Longitude -	536213.6498	, thence a line runs at bearing	33.403774	for	49.9444	meters, to a point
Latitude -	733046.7187	Longitude -	536186.1536	, thence a line runs at bearing	34.455439	for	50.1636	meters, to a point
Latitude -	733005.3555	Longitude -	536157.7728	, thence a line runs at bearing	40.450539	for	49.7107	meters, to a point
Latitude -	732967.5273	Longitude -	536125.5209	, thence a line runs at bearing	26.809011	for	49.9322	meters, to a point
Latitude -	732922.9621	Longitude -	536103.0006	, thence a line runs at bearing	42.978871	for	49.7428	meters, to a point
Latitude -	732886.57	Longitude -	536069.0895	, thence a line runs at bearing	36.4698	for	49.237	meters, to a point
Latitude -	732846.9751	Longitude -	536039.8231	, thence a line runs at bearing	64.124881	for	50.4769	meters, to a point
Latitude -	732824.9464	Longitude -	535994.4066	, thence a line runs at bearing	48.65445	for	49.7379	meters, to a point
Latitude -	732792.0896	Longitude -	535957.0664	, thence a line runs at bearing	42.577834	for	50.7732	meters, to a point
Latitude -	732754.7023	Longitude -	535922.7137	, thence a line runs at bearing	64.288227	for	50.7756	meters, to a point
Latitude -	732732.6736	Longitude -	535876.9655	, thence a line runs at bearing	36.118661	for	49.8368	meters, to a point
Latitude -	732692.4155	Longitude -	535847.5887	, thence a line runs at bearing	53.997881	for	50.2581	meters, to a point
Latitude -	732662.873	Longitude -	535806.9301	, thence a line runs at bearing	48.039766	for	49.4717	meters, to a point
Latitude -	732629.7955	Longitude -	535770.1425	, thence a line runs at bearing	35.83828	for	49.7963	meters, to a point
Latitude -	732589.427	Longitude -	535740.9868	, thence a line runs at bearing	58.077184	for	49.5992	meters, to a point
Latitude -	732563.2001	Longitude -	535698.8889	, thence a line runs at bearing	51.275379	for	39.085	meters, to a point
Latitude -	732538.7494	Longitude -	535668.3963	, thence a line runs at bearing	50.381841	for	10.7567	meters, to a point
Latitude -	732531.8902	Longitude -	535660.1103	, thence a line runs at bearing	54.978906	for	50.3234	meters, to a point
Latitude -	732503.0107	Longitude -	535618.8984	, thence a line runs at bearing	34.09684	for	7.87969	meters, to a point
Latitude -	732496.4856	Longitude -	535614.4811	, thence a line runs at bearing	47.422367	for	41.8569	meters, to a point

Latitude -	732468.1657	Longitude -	535583.6593	, thence a line runs at bearing	51.559971	for	49.6509	meters, to a point
Latitude -	732437.298	Longitude -	535544.7698	, thence a line runs at bearing	57.149641	for	49.9793	meters, to a point
Latitude -	732410.1869	Longitude -	535502.7827	, thence a line runs at bearing	54.51174	for	49.9357	meters, to a point
Latitude -	732381.1974	Longitude -	535462.1233	, thence a line runs at bearing	50.285957	for	49.6928	meters, to a point
Latitude -	732349.4459	Longitude -	535423.8975	, thence a line runs at bearing	47.859505	for	49.4635	meters, to a point
Latitude -	732316.2583	Longitude -	535387.2202	, thence a line runs at bearing	56.555674	for	49.3916	meters, to a point
Latitude -	732289.0373	Longitude -	535346.0068	, thence a line runs at bearing	48.53739	for	50.1233	meters, to a point
Latitude -	732255.8491	Longitude -	535308.445	, thence a line runs at bearing	65.507144	for	49.6664	meters, to a point
Latitude -	732235.2584	Longitude -	535263.2479	, thence a line runs at bearing	50.923057	for	49.6688	meters, to a point
Latitude -	732203.949	Longitude -	535224.69	, thence a line runs at bearing	57.01221	for	49.7937	meters, to a point
Latitude -	732176.8383	Longitude -	535182.9237	, thence a line runs at bearing	60.966947	for	51.3105	meters, to a point
Latitude -	732151.9366	Longitude -	535138.0609	, thence a line runs at bearing	58.460781	for	50.5622	meters, to a point
Latitude -	732125.4884	Longitude -	535094.9676	, thence a line runs at bearing	47.823895	for	50.0882	meters, to a point
Latitude -	732091.8586	Longitude -	535057.848	, thence a line runs at bearing	57.375945	for	50.9027	meters, to a point
Latitude -	732064.4157	Longitude -	535014.9764	, thence a line runs at bearing	56.130041	for	49.6365	meters, to a point
Latitude -	732036.7528	Longitude -	534973.763	, thence a line runs at bearing	64.585794	for	50.0393	meters, to a point
Latitude -	732015.278	Longitude -	534928.5661	, thence a line runs at bearing	69.762573	for	49.9406	meters, to a point
Latitude -	731998.003	Longitude -	534881.7085	, thence a line runs at bearing	72.94454	for	49.4775	meters, to a point
Latitude -	731983.4914	Longitude -	534834.407	, thence a line runs at bearing	66.077424	for	49.6873	meters, to a point
Latitude -	731963.3431	Longitude -	534788.9881	, thence a line runs at bearing	52.075785	for	49.8623	meters, to a point
Latitude -	731932.6968	Longitude -	534749.6555	, thence a line runs at bearing	87.315248	for	50.2384	meters, to a point
Latitude -	731930.3436	Longitude -	534699.4722	, thence a line runs at bearing	84.505123	for	49.9693	meters, to a point
Latitude -	731925.5587	Longitude -	534649.7325	, thence a line runs at bearing	51.70377	for	49.272	meters, to a point
Latitude -	731895.0235	Longitude -	534611.063	, thence a line runs at bearing	58.562786	for	49.86	meters, to a point
Latitude -	731869.0183	Longitude -	534568.5218	, thence a line runs at bearing	72.97221	for	49.9328	meters, to a point
Latitude -	731854.3962	Longitude -	534520.7779	, thence a line runs at bearing	67.783231	for	49.7787	meters, to a point
Latitude -	731835.5743	Longitude -	534474.6948	, thence a line runs at bearing	69.700814	for	50.432	meters, to a point
Latitude -	731818.0783	Longitude -	534427.3949	, thence a line runs at bearing	65.624429	for	49.621	meters, to a point
Latitude -	731797.5989	Longitude -	534382.1971	, thence a line runs at bearing	62.9434	for	49.8819	meters, to a point
Latitude -	731774.9091	Longitude -	534337.7744	, thence a line runs at bearing	74.866133	for	49.2314	meters, to a point
Latitude -	731762.056	Longitude -	534290.2504	, thence a line runs at bearing	74.296729	for	49.9403	meters, to a point
Latitude -	731748.5394	Longitude -	534242.1741	, thence a line runs at bearing	59.876272	for	48.2909	meters, to a point
Latitude -	731724.3037	Longitude -	534200.4052	, thence a line runs at bearing	60.011174	for	49.3735	meters, to a point
Latitude -	731699.6253	Longitude -	534157.6417	, thence a line runs at bearing	61.620039	for	50.9925	meters, to a point
Latitude -	731675.3877	Longitude -	534112.7777	, thence a line runs at bearing	56.739345	for	45.1926	meters, to a point

Latitude - 731650.6019 Longitude - 534074.9884 , thence a line runs at bearing 51.382612 for 49.6335 meters, to a point  
Latitude - 731619.6248 Longitude - 534036.2082 , thence a line runs at bearing 62.098784 for 50.1406 meters, to a point  
Latitude - 731596.1616 Longitude - 533991.8962 , thence a line runs at bearing 56.2381 for 50.3724 meters, to a point  
Latitude - 731568.1675 Longitude - 533950.0189 , thence a line runs at bearing 64.330634 for 54.6829 meters, to a point  
Latitude - 731544.4801 Longitude - 533900.7327 , thence a line runs at bearing 41.596515 for 50.5826 meters, to a point  
Latitude - 731506.6525 Longitude - 533867.1519 , thence a line runs at bearing 60.723971 for 46.6192 meters, to a point  
Latitude - 731483.8549 Longitude - 533826.4872 , thence a line runs at bearing 53.249047 for 48.8157 meters, to a point  
Latitude - 731454.6466 Longitude - 533787.3739 , thence a line runs at bearing 52.908853 for 48.0641 meters, to a point  
Latitude - 731425.6599 Longitude - 533749.0343 , thence a line runs at bearing 60.788352 for 51.0211 meters, to a point  
Latitude - 731400.7597 Longitude - 533704.5019 , thence a line runs at bearing 52.917125 for 50.275 meters, to a point  
Latitude - 731370.4454 Longitude - 533664.3943 , thence a line runs at bearing 55.554984 for 48.9048 meters, to a point  
Latitude - 731342.7841 Longitude - 533624.064 , thence a line runs at bearing 55.710017 for 49.8845 meters, to a point  
Latitude - 731314.6801 Longitude - 533582.8496 , thence a line runs at bearing 73.068621 for 49.4458 meters, to a point  
Latitude - 731300.2802 Longitude - 533535.5471 , thence a line runs at bearing 60.297079 for 50.251 meters, to a point  
Latitude - 731275.3807 Longitude - 533491.8988 , thence a line runs at bearing 63.852261 for 49.981 meters, to a point  
Latitude - 731253.3547 Longitude - 533447.0328 , thence a line runs at bearing 58.694671 for 35.5653 meters, to a point  
Latitude - 731234.875 Longitude - 533416.6454 , thence a line runs at bearing 39.827259 for 13.9698 meters, to a point  
Latitude - 731224.1465 Longitude - 533407.6981 , thence a line runs at bearing 49.183956 for 30.8026 meters, to a point  
Latitude - 731204.0129 Longitude - 533384.3863 , thence a line runs at bearing 59.594157 for 20.1153 meters, to a point  
Latitude - 731193.8321 Longitude - 533367.0376 , thence a line runs at bearing 81.427882 for 50.636 meters, to a point  
Latitude - 731186.2846 Longitude - 533316.9673 , thence a line runs at bearing 68.237291 for 47.4791 meters, to a point  
Latitude - 731168.6811 Longitude - 533272.8722 , thence a line runs at bearing 66.423111 for 53.4155 meters, to a point  
Latitude - 731147.316 Longitude - 533223.9156 , thence a line runs at bearing 67.815541 for 37.2367 meters, to a point  
Latitude - 731133.2558 Longitude - 533189.4354 , thence a line runs at bearing 63.795613 for 14.2873 meters, to a point  
Latitude - 731126.9469 Longitude - 533176.6165 , thence a line runs at bearing 54.426412 for 49.448 meters, to a point  
Latitude - 731098.1806 Longitude - 533136.397 , thence a line runs at bearing 82.137703 for 50.3229 meters, to a point  
Latitude - 731091.2968 Longitude - 533086.5472 , thence a line runs at bearing 70.889561 for 50.0605 meters, to a point  
Latitude - 731074.9075 Longitude - 533039.2456 , thence a line runs at bearing 69.192411 for 51.4285 meters, to a point  
Latitude - 731056.6385 Longitude - 532991.1713 , thence a line runs at bearing 66.21009 for 46.3771 meters, to a point  
Latitude - 731037.9307 Longitude - 532948.7348 , thence a line runs at bearing 65.974414 for 46.2197 meters, to a point  
Latitude - 731019.1126 Longitude - 532906.5194 , thence a line runs at bearing 70.531291 for 54.1555 meters, to a point  
Latitude - 731001.063 Longitude - 532855.4603 , thence a line runs at bearing 73.027198 for 50.8438 meters, to a point  
Latitude - 730986.2208 Longitude - 532806.8311 , thence a line runs at bearing 66.574327 for 30.3507 meters, to a point  
Latitude - 730974.1546 Longitude - 532778.982 , thence a line runs at bearing 72.257923 for 19.2625 meters, to a point  
Latitude - 730968.2847 Longitude - 532760.6357 , thence a line runs at bearing 67.447752 for 42.7202 meters, to a point

Latitude -	730951.9004	Longitude -	532721.1823	, thence a line runs at bearing	71.490082	for	49.8827	meters, to a point
Latitude -	730936.0642	Longitude -	532673.8801	, thence a line runs at bearing	91.918566	for	48.6663	meters, to a point
Latitude -	730937.6935	Longitude -	532625.2411	, thence a line runs at bearing	67.375836	for	47.7711	meters, to a point
Latitude -	730919.3167	Longitude -	532581.1461	, thence a line runs at bearing	77.638625	for	47.6362	meters, to a point
Latitude -	730909.1189	Longitude -	532534.6143	, thence a line runs at bearing	82.957453	for	47.1109	meters, to a point
Latitude -	730903.3428	Longitude -	532487.8588	, thence a line runs at bearing	78.53342	for	50.7504	meters, to a point
Latitude -	730893.2538	Longitude -	532438.1213	, thence a line runs at bearing	78.655753	for	52.9833	meters, to a point
Latitude -	730882.8318	Longitude -	532386.1731	, thence a line runs at bearing	68.478724	for	48.5884	meters, to a point
Latitude -	730865.0073	Longitude -	532340.9722	, thence a line runs at bearing	69.004956	for	53.1504	meters, to a point
Latitude -	730845.9642	Longitude -	532291.3504	, thence a line runs at bearing	80.660388	for	46.4864	meters, to a point
Latitude -	730838.4201	Longitude -	532245.4802	, thence a line runs at bearing	72.794405	for	47.5522	meters, to a point
Latitude -	730824.3541	Longitude -	532200.056	, thence a line runs at bearing	65.278406	for	45.2582	meters, to a point
Latitude -	730805.4267	Longitude -	532158.9457	, thence a line runs at bearing	74.419535	for	45.7811	meters, to a point
Latitude -	730793.1303	Longitude -	532114.8469	, thence a line runs at bearing	71.796251	for	52.8196	meters, to a point
Latitude -	730776.6296	Longitude -	532064.6708	, thence a line runs at bearing	68.468305	for	46.4536	meters, to a point
Latitude -	730759.5804	Longitude -	532021.459	, thence a line runs at bearing	70.228011	for	50.7349	meters, to a point
Latitude -	730742.4179	Longitude -	531973.7151	, thence a line runs at bearing	64.979345	for	50.246	meters, to a point
Latitude -	730721.1666	Longitude -	531928.1844	, thence a line runs at bearing	66.437218	for	50.3965	meters, to a point
Latitude -	730701.0204	Longitude -	531881.9898	, thence a line runs at bearing	48.045052	for	49.4724	meters, to a point
Latitude -	730667.9458	Longitude -	531845.1986	, thence a line runs at bearing	91.56176	for	47.6619	meters, to a point
Latitude -	730669.2448	Longitude -	531797.5544	, thence a line runs at bearing	75.531609	for	50.1097	meters, to a point
Latitude -	730656.7251	Longitude -	531749.0339	, thence a line runs at bearing	67.518355	for	50.9517	meters, to a point
Latitude -	730637.2418	Longitude -	531701.9544	, thence a line runs at bearing	80.530087	for	40.4529	meters, to a point
Latitude -	730630.5861	Longitude -	531662.0528	, thence a line runs at bearing	78.896357	for	46.632	meters, to a point
Latitude -	730621.6055	Longitude -	531616.2937	, thence a line runs at bearing	70.312605	for	47.6565	meters, to a point
Latitude -	730605.5506	Longitude -	531571.423	, thence a line runs at bearing	77.002115	for	15.7673	meters, to a point
Latitude -	730602.0043	Longitude -	531556.0597	, thence a line runs at bearing	96.937694	for	35.5253	meters, to a point
Latitude -	730606.2954	Longitude -	531520.7945	, thence a line runs at bearing	62.88906	for	49.7842	meters, to a point
Latitude -	730583.608	Longitude -	531476.4803	, thence a line runs at bearing	81.204554	for	29.7514	meters, to a point
Latitude -	730579.0588	Longitude -	531447.0788	, thence a line runs at bearing	64.912476	for	20.6221	meters, to a point
Latitude -	730570.315	Longitude -	531428.4022	, thence a line runs at bearing	66.650803	for	49.7136	meters, to a point
Latitude -	730550.6118	Longitude -	531382.7598	, thence a line runs at bearing	51.097018	for	51.965	meters, to a point
Latitude -	730517.9776	Longitude -	531342.3201	, thence a line runs at bearing	55.406168	for	50.4709	meters, to a point
Latitude -	730489.3225	Longitude -	531300.7726	, thence a line runs at bearing	71.531894	for	23.7704	meters, to a point
Latitude -	730481.7926	Longitude -	531278.2264	, thence a line runs at bearing	52.626842	for	26.9735	meters, to a point

Latitude -	729511.9816	Longitude -	530306.6553	, thence a line runs at bearing	80.716307	for	49.5044	meters, to a point
Latitude -	729503.9954	Longitude -	530257.7993	, thence a line runs at bearing	83.966192	for	49.6855	meters, to a point
Latitude -	729498.7727	Longitude -	530208.3891	, thence a line runs at bearing	68.435406	for	56.9234	meters, to a point
Latitude -	729477.8505	Longitude -	530155.4501	, thence a line runs at bearing	72.486883	for	50.415	meters, to a point
Latitude -	729462.6794	Longitude -	530107.3719	, thence a line runs at bearing	78.107458	for	47.3285	meters, to a point
Latitude -	729452.9261	Longitude -	530061.0593	, thence a line runs at bearing	90.655746	for	46.1	meters, to a point
Latitude -	729453.4537	Longitude -	530014.9623	, thence a line runs at bearing	60.56497	for	52.9131	meters, to a point
Latitude -	729427.4503	Longitude -	529968.8796	, thence a line runs at bearing	70.68427	for	51.882	meters, to a point
Latitude -	729410.2891	Longitude -	529919.918	, thence a line runs at bearing	70.083387	for	44.1999	meters, to a point
Latitude -	729395.2323	Longitude -	529878.3617	, thence a line runs at bearing	79.796428	for	51.3254	meters, to a point
Latitude -	729386.1402	Longitude -	529827.848	, thence a line runs at bearing	71.099722	for	46.1448	meters, to a point
Latitude -	729371.1929	Longitude -	529784.1912	, thence a line runs at bearing	75.110191	for	50.4365	meters, to a point
Latitude -	729358.2327	Longitude -	529735.4483	, thence a line runs at bearing	76.084173	for	50.6727	meters, to a point
Latitude -	729346.0461	Longitude -	529686.2628	, thence a line runs at bearing	74.865812	for	47.5171	meters, to a point
Latitude -	729333.6403	Longitude -	529640.3937	, thence a line runs at bearing	75.070189	for	49.8739	meters, to a point
Latitude -	729320.791	Longitude -	529592.2034	, thence a line runs at bearing	87.38812	for	27.0001	meters, to a point
Latitude -	729319.5606	Longitude -	529565.2313	, thence a line runs at bearing	65.281571	for	30.1727	meters, to a point
Latitude -	729306.9436	Longitude -	529537.8232	, thence a line runs at bearing	76.352365	for	18.3123	meters, to a point
Latitude -	729302.6228	Longitude -	529520.0279	, thence a line runs at bearing	70.53609	for	50.1712	meters, to a point
Latitude -	729285.9051	Longitude -	529472.7239	, thence a line runs at bearing	79.739342	for	52.9073	meters, to a point
Latitude -	729276.4809	Longitude -	529420.6627	, thence a line runs at bearing	74.295533	for	54.4216	meters, to a point
Latitude -	729261.7503	Longitude -	529368.2726	, thence a line runs at bearing	74.929657	for	48.991	meters, to a point
Latitude -	729249.0124	Longitude -	529320.9665	, thence a line runs at bearing	79.97639	for	49.052	meters, to a point
Latitude -	729240.4747	Longitude -	529272.6632	, thence a line runs at bearing	71.618248	for	47.7516	meters, to a point
Latitude -	729225.4164	Longitude -	529227.3481	, thence a line runs at bearing	74.835617	for	50.387	meters, to a point
Latitude -	729212.2357	Longitude -	529178.7156	, thence a line runs at bearing	77.661412	for	49.7837	meters, to a point
Latitude -	729201.5975	Longitude -	529130.0818	, thence a line runs at bearing	71.182084	for	51.1434	meters, to a point
Latitude -	729185.1006	Longitude -	529081.6721	, thence a line runs at bearing	77.289272	for	54.3879	meters, to a point
Latitude -	729173.1337	Longitude -	529028.6171	, thence a line runs at bearing	75.316651	for	49.8176	meters, to a point
Latitude -	729160.5061	Longitude -	528980.4265	, thence a line runs at bearing	76.298438	for	42.0941	meters, to a point
Latitude -	729150.5355	Longitude -	528939.5303	, thence a line runs at bearing	44.970198	for	6.25337	meters, to a point
Latitude -	729146.1114	Longitude -	528935.1108	, thence a line runs at bearing	69.41365	for	20.7788	meters, to a point
Latitude -	729138.8052	Longitude -	528915.6589	, thence a line runs at bearing	85.08278	for	29.8449	meters, to a point
Latitude -	729136.247	Longitude -	528885.9238	, thence a line runs at bearing	72.932051	for	50.1786	meters, to a point
Latitude -	729121.5193	Longitude -	528837.9552	, thence a line runs at bearing	71.15297	for	52.437	meters, to a point

Latitude -	730465.4196	Longitude -	531256.7906	, thence a line runs at bearing	54.964212	for	50.877	meters, to a point
Latitude -	730436.2117	Longitude -	531215.1328	, thence a line runs at bearing	46.779029	for	49.4258	meters, to a point
Latitude -	730402.3642	Longitude -	531179.1153	, thence a line runs at bearing	50.922864	for	48.9619	meters, to a point
Latitude -	730371.5003	Longitude -	531141.1063	, thence a line runs at bearing	44.035739	for	52.9257	meters, to a point
Latitude -	730333.4517	Longitude -	531104.3173	, thence a line runs at bearing	12.934211	for	51.7281	meters, to a point
Latitude -	730283.0361	Longitude -	531092.7389	, thence a line runs at bearing	333.58904	for	45.7792	meters, to a point
Latitude -	730242.035	Longitude -	531113.1018	, thence a line runs at bearing	25.368697	for	48.7058	meters, to a point
Latitude -	730198.0259	Longitude -	531092.2342	, thence a line runs at bearing	3.5593139	for	51.1728	meters, to a point
Latitude -	730146.9518	Longitude -	531089.0573	, thence a line runs at bearing	24.338091	for	50.3642	meters, to a point
Latitude -	730101.0635	Longitude -	531068.3012	, thence a line runs at bearing	341.26569	for	52.4021	meters, to a point
Latitude -	730051.4378	Longitude -	531085.1317	, thence a line runs at bearing	8.2064356	for	49.3708	meters, to a point
Latitude -	730002.5725	Longitude -	531078.0845	, thence a line runs at bearing	20.821523	for	49.6841	meters, to a point
Latitude -	729956.1332	Longitude -	531060.4239	, thence a line runs at bearing	4.649424	for	51.4652	meters, to a point
Latitude -	729904.8374	Longitude -	531056.2522	, thence a line runs at bearing	8.2545599	for	51.3877	meters, to a point
Latitude -	729853.9821	Longitude -	531048.8744	, thence a line runs at bearing	28.031871	for	49.1082	meters, to a point
Latitude -	729810.635	Longitude -	531025.7954	, thence a line runs at bearing	43.925418	for	51.5987	meters, to a point
Latitude -	729773.4714	Longitude -	530990.0003	, thence a line runs at bearing	34.352968	for	50.5003	meters, to a point
Latitude -	729731.7795	Longitude -	530961.5035	, thence a line runs at bearing	41.538708	for	50.978	meters, to a point
Latitude -	729693.6221	Longitude -	530927.6987	, thence a line runs at bearing	74.184108	for	48.3623	meters, to a point
Latitude -	729680.4411	Longitude -	530881.1673	, thence a line runs at bearing	67.673815	for	47.7897	meters, to a point
Latitude -	729662.2868	Longitude -	530836.9601	, thence a line runs at bearing	73.292472	for	50.082	meters, to a point
Latitude -	729647.8889	Longitude -	530788.9923	, thence a line runs at bearing	74.788803	for	51.0847	meters, to a point
Latitude -	729634.4854	Longitude -	530739.6973	, thence a line runs at bearing	68.93004	for	50.8101	meters, to a point
Latitude -	729616.2188	Longitude -	530692.2843	, thence a line runs at bearing	69.282488	for	51.6363	meters, to a point
Latitude -	729597.9519	Longitude -	530643.987	, thence a line runs at bearing	79.326102	for	35.3182	meters, to a point
Latitude -	729591.4103	Longitude -	530609.2799	, thence a line runs at bearing	65.700928	for	14.7935	meters, to a point
Latitude -	729585.3228	Longitude -	530595.797	, thence a line runs at bearing	67.990312	for	33.3779	meters, to a point
Latitude -	729572.814	Longitude -	530564.8517	, thence a line runs at bearing	75.275747	for	18.742	meters, to a point
Latitude -	729568.0504	Longitude -	530546.7252	, thence a line runs at bearing	80.31097	for	48.105	meters, to a point
Latitude -	729559.9543	Longitude -	530499.3064	, thence a line runs at bearing	94.929512	for	31.9562	meters, to a point
Latitude -	729562.7003	Longitude -	530467.4684	, thence a line runs at bearing	73.978399	for	19.6638	meters, to a point
Latitude -	729557.2731	Longitude -	530448.5684	, thence a line runs at bearing	64.867339	for	50.2937	meters, to a point
Latitude -	729535.9126	Longitude -	530403.0362	, thence a line runs at bearing	74.675151	for	29.3381	meters, to a point
Latitude -	729528.1588	Longitude -	530374.7413	, thence a line runs at bearing	76.997152	for	20.192	meters, to a point
Latitude -	729523.6156	Longitude -	530355.067	, thence a line runs at bearing	76.487267	for	49.79	meters, to a point



Latitude -	729104.5799	Longitude -	528788.3296	, thence a line runs at bearing	77.570232	for	47.8771	meters, to a point
Latitude -	729094.2747	Longitude -	528741.5747	, thence a line runs at bearing	73.550497	for	47.7112	meters, to a point
Latitude -	729080.7643	Longitude -	528695.8163	, thence a line runs at bearing	71.180126	for	50.7939	meters, to a point
Latitude -	729064.3785	Longitude -	528647.738	, thence a line runs at bearing	76.571448	for	48.1823	meters, to a point
Latitude -	729053.189	Longitude -	528600.873	, thence a line runs at bearing	74.207051	for	52.493	meters, to a point
Latitude -	729038.9024	Longitude -	528550.3615	, thence a line runs at bearing	69.193639	for	47.0569	meters, to a point
Latitude -	729022.1873	Longitude -	528506.3734	, thence a line runs at bearing	81.439538	for	53.655	meters, to a point
Latitude -	729014.2006	Longitude -	528453.3162	, thence a line runs at bearing	88.771968	for	52.8519	meters, to a point
Latitude -	729013.0679	Longitude -	528400.4764	, thence a line runs at bearing	62.882683	for	48.7964	meters, to a point
Latitude -	728990.8258	Longitude -	528357.0439	, thence a line runs at bearing	83.487432	for	53.848	meters, to a point
Latitude -	728984.7183	Longitude -	528303.5434	, thence a line runs at bearing	72.998573	for	53.3972	meters, to a point
Latitude -	728969.1052	Longitude -	528252.4798	, thence a line runs at bearing	79.034187	for	56.5199	meters, to a point
Latitude -	728958.3538	Longitude -	528196.9919	, thence a line runs at bearing	78.635925	for	50.0582	meters, to a point
Latitude -	728948.4902	Longitude -	528147.9151	, thence a line runs at bearing	73.901276	for	49.122	meters, to a point
Latitude -	728934.869	Longitude -	528100.7194	, thence a line runs at bearing	76.24259	for	49.8424	meters, to a point
Latitude -	728923.0159	Longitude -	528052.3069	, thence a line runs at bearing	69.280578	for	49.7479	meters, to a point
Latitude -	728905.4155	Longitude -	528005.7765	, thence a line runs at bearing	63.84184	for	51.96	meters, to a point
Latitude -	728882.5089	Longitude -	527959.1382	, thence a line runs at bearing	64.565611	for	56.1722	meters, to a point
Latitude -	728858.3842	Longitude -	527908.4103	, thence a line runs at bearing	67.001606	for	54.3891	meters, to a point
Latitude -	728837.1341	Longitude -	527858.3443	, thence a line runs at bearing	57.939639	for	51.898	meters, to a point
Latitude -	728809.586	Longitude -	527814.3613	, thence a line runs at bearing	50.865079	for	51.0002	meters, to a point
Latitude -	728777.3973	Longitude -	527774.8024	, thence a line runs at bearing	37.904236	for	47.6533	meters, to a point
Latitude -	728739.797	Longitude -	527745.5269	, thence a line runs at bearing	33.332611	for	53.4717	meters, to a point
Latitude -	728695.1217	Longitude -	527716.1443	, thence a line runs at bearing	40.64044	for	40.3714	meters, to a point
Latitude -	728664.4874	Longitude -	527689.85	, thence a line runs at bearing	58.363839	for	10.1244	meters, to a point
Latitude -	728659.1769	Longitude -	527681.2301	, thence a line runs at bearing	83.128107	for	13.9173	meters, to a point
Latitude -	728657.5117	Longitude -	527667.4128	, thence a line runs at bearing	32.965878	for	45.4718	meters, to a point
Latitude -	728619.3611	Longitude -	527642.6698	, thence a line runs at bearing	38.009202	for	47.7215	meters, to a point
Latitude -	728581.7608	Longitude -	527613.2835	, thence a line runs at bearing	28.694978	for	44.6243	meters, to a point
Latitude -	728542.6169	Longitude -	527591.8573	, thence a line runs at bearing	36.149318	for	49.4396	meters, to a point
Latitude -	728502.6953	Longitude -	527562.6933	, thence a line runs at bearing	31.832232	for	27.8534	meters, to a point
Latitude -	728479.0312	Longitude -	527548.0025	, thence a line runs at bearing	46.527899	for	28.7763	meters, to a point
Latitude -	728459.2331	Longitude -	527527.1193	, thence a line runs at bearing	32.470852	for	51.6424	meters, to a point
Latitude -	728415.6642	Longitude -	527499.394	, thence a line runs at bearing	32.455018	for	39.3146	meters, to a point
Latitude -	728382.49	Longitude -	527478.2963	, thence a line runs at bearing	67.695646	for	9.91525	meters, to a point

Latitude - 728378.7269 Longitude - 527469.1229 , thence a line runs at bearing 49.021074 for 35.4202 meters, to a point  
Latitude - 728355.499 Longitude - 527442.3824 , thence a line runs at bearing 7.4432365 for 20.4031 meters, to a point  
Latitude - 728335.2678 Longitude - 527439.7393 , thence a line runs at bearing 33.2789665 for 45.8988 meters, to a point  
Latitude - 728296.896 Longitude - 527414.5539 , thence a line runs at bearing 32.23038 for 50.3286 meters, to a point  
Latitude - 728254.3225 Longitude - 527387.7124 , thence a line runs at bearing 35.433593 for 48.5885 meters, to a point  
Latitude - 728214.7332 Longitude - 527359.5428 , thence a line runs at bearing 33.263339 for 39.6749 meters, to a point  
Latitude - 728181.5587 Longitude - 527337.7816 , thence a line runs at bearing 48.260775 for 13.6236 meters, to a point  
Latitude - 728172.4889 Longitude - 527327.6159 , thence a line runs at bearing 30.493496 for 34.3916 meters, to a point  
Latitude - 728142.8541 Longitude - 527310.1642 , thence a line runs at bearing 25.428824 for 43.4638 meters, to a point  
Latitude - 728103.6011 Longitude - 527291.5013 , thence a line runs at bearing 38.470457 for 55.2289 meters, to a point  
Latitude - 728060.3608 Longitude - 527257.1428 , thence a line runs at bearing 25.249627 for 26.4064 meters, to a point  
Latitude - 728036.4773 Longitude - 527245.8788 , thence a line runs at bearing 19.285775 for 25.0675 meters, to a point  
Latitude - 728012.8165 Longitude - 527237.5995 , thence a line runs at bearing 27.656802 for 48.0625 meters, to a point  
Latitude - 727970.2454 Longitude - 527215.2901 , thence a line runs at bearing 26.019681 for 43.8035 meters, to a point  
Latitude - 727930.8817 Longitude - 527196.0744 , thence a line runs at bearing 28.36509 for 51.1446 meters, to a point  
Latitude - 727885.8776 Longitude - 527171.7762 , thence a line runs at bearing 19.227982 for 43.9113 meters, to a point  
Latitude - 727844.4159 Longitude - 527157.315 , thence a line runs at bearing 25.868979 for 50.8747 meters, to a point  
Latitude - 727798.6391 Longitude - 527135.1176 , thence a line runs at bearing 27.207287 for 16.9088 meters, to a point  
Latitude - 727783.6011 Longitude - 527127.3867 , thence a line runs at bearing 46.852149 for 35.7421 meters, to a point  
Latitude - 727759.1577 Longitude - 527101.3096 , thence a line runs at bearing 15.421405 for 54.363 meters, to a point  
Latitude - 727706.752 Longitude - 527086.8536 , thence a line runs at bearing 20.084677 for 50.1508 meters, to a point  
Latitude - 727659.6511 Longitude - 527069.6314 , thence a line runs at bearing 33.529251 for 52.7967 meters, to a point  
Latitude - 727615.6396 Longitude - 527040.4685 , thence a line runs at bearing 21.867068 for 50.396 meters, to a point  
Latitude - 727568.8696 Longitude - 527021.6983 , thence a line runs at bearing 18.796941 for 51.389 meters, to a point  
Latitude - 727520.2214 Longitude - 527005.14 , thence a line runs at bearing 38.123267 for 54.4024 meters, to a point  
Latitude - 727477.4239 Longitude - 526971.5544 , thence a line runs at bearing 23.476062 for 49.0627 meters, to a point  
Latitude - 727432.4223 Longitude - 526952.0095 , thence a line runs at bearing 28.419877 for 52.6797 meters, to a point  
Latitude - 727386.0914 Longitude - 526926.9377 , thence a line runs at bearing 33.956286 for 47.8609 meters, to a point  
Latitude - 727346.3925 Longitude - 526900.2045 , thence a line runs at bearing 12.34149 for 51.6067 meters, to a point  
Latitude - 727295.9784 Longitude - 526889.1742 , thence a line runs at bearing 16.401698 for 44.9481 meters, to a point  
Latitude - 727252.8594 Longitude - 526876.4822 , thence a line runs at bearing 13.33257 for 27.269 meters, to a point  
Latitude - 727226.3254 Longitude - 526870.1939 , thence a line runs at bearing 26.964624 for 26.5488 meters, to a point  
Latitude - 727202.6628 Longitude - 526858.1556 , thence a line runs at bearing 25.105434 for 19.7813 meters, to a point  
Latitude - 727184.7503 Longitude - 526849.7627 , thence a line runs at bearing 16.318242 for 32.6021 meters, to a point  
Latitude - 727153.4615 Longitude - 526840.6024 , thence a line runs at bearing 17.973554 for 46.1455 meters, to a point

Latitude -	727109.5679	Longitude -	526826.3629	, thence a line runs at bearing	20.707874	for	49.6449	meters, to a point
Latitude -	727063.1303	Longitude -	526808.8083	, thence a line runs at bearing	21.77418	for	50.6012	meters, to a point
Latitude -	727016.1393	Longitude -	526790.0378	, thence a line runs at bearing	39.658122	for	6.75143	meters, to a point
Latitude -	727010.9416	Longitude -	526785.729	, thence a line runs at bearing	42.350625	for	41.0033	meters, to a point
Latitude -	726980.6387	Longitude -	526758.1065	, thence a line runs at bearing	55.757286	for	46.7898	meters, to a point
Latitude -	726954.3101	Longitude -	526719.4272	, thence a line runs at bearing	71.979941	for	13.5992	meters, to a point
Latitude -	726950.1032	Longitude -	526706.4951	, thence a line runs at bearing	71.850744	for	25.5899	meters, to a point
Latitude -	726942.1321	Longitude -	526682.1783	, thence a line runs at bearing	46.763229	for	15.0157	meters, to a point
Latitude -	726931.8461	Longitude -	526671.2389	, thence a line runs at bearing	71.239504	for	26.8484	meters, to a point
Latitude -	726923.2113	Longitude -	526645.8169	, thence a line runs at bearing	58.693374	for	24.059	meters, to a point
Latitude -	726910.7098	Longitude -	526625.2609	, thence a line runs at bearing	60.733141	for	49.7895	meters, to a point
Latitude -	726886.3688	Longitude -	526581.8269	, thence a line runs at bearing	78.812923	for	33.1277	meters, to a point
Latitude -	726879.9416	Longitude -	526549.3287	, thence a line runs at bearing	47.094385	for	19.008	meters, to a point
Latitude -	726867.0011	Longitude -	526535.4058	, thence a line runs at bearing	56.213728	for	50.5285	meters, to a point
Latitude -	726838.9024	Longitude -	526493.4107	, thence a line runs at bearing	71.27752	for	53.8016	meters, to a point
Latitude -	726821.6329	Longitude -	526442.456	, thence a line runs at bearing	70.302347	for	50.247	meters, to a point
Latitude -	726804.6968	Longitude -	526395.1492	, thence a line runs at bearing	66.548606	for	47.8296	meters, to a point
Latitude -	726785.662	Longitude -	526351.2704	, thence a line runs at bearing	67.158263	for	49.8917	meters, to a point
Latitude -	726766.2947	Longitude -	526305.2912	, thence a line runs at bearing	73.009095	for	50.3918	meters, to a point
Latitude -	726751.5692	Longitude -	526257.0989	, thence a line runs at bearing	92.098528	for	50.6663	meters, to a point
Latitude -	726753.4245	Longitude -	526206.4666	, thence a line runs at bearing	96.033298	for	45.0239	meters, to a point
Latitude -	726758.1568	Longitude -	526161.6921	, thence a line runs at bearing	92.223502	for	50.6706	meters, to a point
Latitude -	726760.1227	Longitude -	526111.0597	, thence a line runs at bearing	91.218274	for	45.778	meters, to a point
Latitude -	726761.096	Longitude -	526065.292	, thence a line runs at bearing	91.225181	for	60.7058	meters, to a point
Latitude -	726762.394	Longitude -	526004.6001	, thence a line runs at bearing	97.649032	for	51.3123	meters, to a point
Latitude -	726769.2239	Longitude -	525953.7444	, thence a line runs at bearing	105.90019	for	48.7439	meters, to a point
Latitude -	726782.5779	Longitude -	525906.8654	, thence a line runs at bearing	100.2891	for	50.0025	meters, to a point
Latitude -	726791.5091	Longitude -	525857.667	, thence a line runs at bearing	92.418032	for	49.239	meters, to a point
Latitude -	726793.5865	Longitude -	525808.4718	, thence a line runs at bearing	103.82928	for	51.238	meters, to a point
Latitude -	726805.8339	Longitude -	525758.7191	, thence a line runs at bearing	86.0552	for	48.5338	meters, to a point
Latitude -	726802.495	Longitude -	525710.3003	, thence a line runs at bearing	60.779984	for	48.5009	meters, to a point
Latitude -	726778.8186	Longitude -	525667.9711	, thence a line runs at bearing	44.724032	for	53.7024	meters, to a point
Latitude -	726740.6628	Longitude -	525630.1811	, thence a line runs at bearing	53.079409	for	50.454	meters, to a point
Latitude -	726710.3547	Longitude -	525589.8447	, thence a line runs at bearing	72.08406	for	51.4613	meters, to a point
Latitude -	726694.5241	Longitude -	525540.8788	, thence a line runs at bearing	50.423016	for	51.0404	meters, to a point

Latitude - 726662.0055 Longitude - 525501.5384 , thence a line runs at bearing 51.392319 for 51.0516 meters, to a point  
 Latitude - 726630.1501 Longitude - 525461.6448 , thence a line runs at bearing 51.476486 for 42.7992 meters, to a point  
 Latitude - 726603.4932 Longitude - 525428.1607 , thence a line runs at bearing 71.036421 for 51.7757 meters, to a point  
 Latitude - 726586.6678 Longitude - 525379.1951 , thence a line runs at bearing 60.650383 for 41.0817 meters, to a point  
 Latitude - 726566.5321 Longitude - 525343.3864 , thence a line runs at bearing 66.367433 for 48.8612 meters, to a point  
 Latitude - 726546.9451 Longitude - 525298.6229 , thence a line runs at bearing 38.816908 for 48.8244 meters, to a point  
 Latitude - 726508.9034 Longitude - 525268.0181 , thence a line runs at bearing 65.797823 for 51.0158 meters, to a point  
 Latitude - 726487.9891 Longitude - 525221.4864 , thence a line runs at bearing 61.516929 for 46.3989 meters, to a point  
 Latitude - 726465.8615 Longitude - 525180.7037 , thence a line runs at bearing 80.750327 for 52.4148 meters, to a point  
 Latitude - 726457.4365 Longitude - 525128.9704 , thence a line runs at bearing 70.203573 for 94.449 meters, to a point  
 Latitude - 726425.4486 Longitude - 525040.1032 , thence a line runs at bearing 48.296996 for 47.2153 meters, to a point  
 Latitude - 726394.0377 Longitude - 525004.8521 , thence a line runs at bearing 79.657517 for 46.2949 meters, to a point  
 Latitude - 726385.7263 Longitude - 524959.3094 , thence a line runs at bearing 68.821152 for 50.8522 meters, to a point  
 Latitude - 726367.3544 Longitude - 524911.8919 , thence a line runs at bearing 87.035306 for 49.5915 meters, to a point  
 Latitude - 726364.7895 Longitude - 524862.3668 , thence a line runs at bearing 72.974063 for 50.2864 meters, to a point  
 Latitude - 726350.0654 Longitude - 524814.2843 , thence a line runs at bearing 71.841402 for 46.5306 meters, to a point  
 Latitude - 726335.5642 Longitude - 524770.071 , thence a line runs at bearing 60.704893 for 51.3253 meters, to a point  
 Latitude - 726310.4503 Longitude - 524725.3096 , thence a line runs at bearing 1.7648805 for 7.07836 meters, to a point  
 Latitude - 726303.3753 Longitude - 524725.0916 , thence a line runs at bearing 82.968646 for 46.2232 meters, to a point  
 Latitude - 726297.717 Longitude - 524679.216 , thence a line runs at bearing 78.665047 for 49.0414 meters, to a point  
 Latitude - 726288.0782 Longitude - 524631.1312 , thence a line runs at bearing 75.323718 for 52.4476 meters, to a point  
 Latitude - 726274.7902 Longitude - 524580.3948 , thence a line runs at bearing 69.643241 for 49.6337 meters, to a point  
 Latitude - 726257.5244 Longitude - 524533.861 , thence a line runs at bearing 68.059011 for 40.8723 meters, to a point  
 Latitude - 726242.2524 Longitude - 524495.9491 , thence a line runs at bearing 58.038667 for 49.1107 meters, to a point  
 Latitude - 726216.2558 Longitude - 524454.2833 , thence a line runs at bearing 44.975588 for 10.7873 meters, to a point  
 Latitude - 726208.6248 Longitude - 524446.6588 , thence a line runs at bearing 75.862924 for 40.3525 meters, to a point  
 Latitude - 726198.769 Longitude - 524407.5284 , thence a line runs at bearing 52.240123 for 43.8926 meters, to a point  
 Latitude - 726171.8912 Longitude - 524372.8276 , thence a line runs at bearing 85.363886 for 6.8764 meters, to a point  
 Latitude - 726171.3354 Longitude - 524365.9737 , thence a line runs at bearing 61.999814 for 50.1957 meters, to a point  
 Latitude - 726147.7698 Longitude - 524321.6536 , thence a line runs at bearing 41.287396 for 52.2469 meters, to a point  
 Latitude - 726108.511 Longitude - 524287.1792 , thence a line runs at bearing 93.266919 for 50.0512 meters, to a point  
 Latitude - 726111.3633 Longitude - 524237.2093 , thence a line runs at bearing 76.140554 for 30.5125 meters, to a point  
 Latitude - 726104.0543 Longitude - 524207.5851 , thence a line runs at bearing 42.874524 for 17.0523 meters, to a point  
 Latitude - 726091.5576 Longitude - 524195.9828 , thence a line runs at bearing 21.330255 for 47.3592 meters, to a point  
 Latitude - 726047.4425 Longitude - 524178.7562 , thence a line runs at bearing 56.286073 for 51.418 meters, to a point

Latitude -	725710.6698	Longitude -	523019.7778	, thence a line runs at bearing	77.503094	for	37.3636	meters, to a point
Latitude -	725702.5848	Longitude -	522983.2994	, thence a line runs at bearing	56.403714	for	45.3781	meters, to a point
Latitude -	725677.4754	Longitude -	522945.5014	, thence a line runs at bearing	79.46147	for	48.4612	meters, to a point
Latitude -	725668.612	Longitude -	522897.8576	, thence a line runs at bearing	77.299684	for	50.8775	meters, to a point
Latitude -	725657.4265	Longitude -	522848.2249	, thence a line runs at bearing	53.757462	for	50.7011	meters, to a point
Latitude -	725627.4518	Longitude -	522807.3334	, thence a line runs at bearing	64.836361	for	33.827	meters, to a point
Latitude -	725613.0684	Longitude -	522776.7167	, thence a line runs at bearing	65.963593	for	49.9834	meters, to a point
Latitude -	725592.7093	Longitude -	522731.0675	, thence a line runs at bearing	234.88959	for	37.6934	meters, to a point
Latitude -	725614.3888	Longitude -	522761.9024	, thence a line runs at bearing	62.511755	for	53.4506	meters, to a point
Latitude -	725589.7178	Longitude -	522714.4861	, thence a line runs at bearing	56.963253	for	57.2172	meters, to a point
Latitude -	725558.5243	Longitude -	522666.5197	, thence a line runs at bearing	74.436735	for	40.8495	meters, to a point
Latitude -	725547.5643	Longitude -	522627.168	, thence a line runs at bearing	76.855906	for	48.6977	meters, to a point
Latitude -	725536.4904	Longitude -	522579.7461	, thence a line runs at bearing	82.223905	for	47.5292	meters, to a point
Latitude -	725530.0596	Longitude -	522532.654	, thence a line runs at bearing	76.406993	for	52.7688	meters, to a point
Latitude -	725517.6577	Longitude -	522481.3633	, thence a line runs at bearing	65.310622	for	49.2688	meters, to a point
Latitude -	725497.0782	Longitude -	522436.5984	, thence a line runs at bearing	88.359513	for	47.003	meters, to a point
Latitude -	725495.7326	Longitude -	522389.6147	, thence a line runs at bearing	76.390641	for	51.2939	meters, to a point
Latitude -	725483.6631	Longitude -	522339.761	, thence a line runs at bearing	81.36952	for	48.7494	meters, to a point
Latitude -	725476.3477	Longitude -	522291.5636	, thence a line runs at bearing	76.959211	for	99.6243	meters, to a point
Latitude -	725453.868	Longitude -	522194.5086	, thence a line runs at bearing	99.177125	for	15.9029	meters, to a point
Latitude -	725456.4043	Longitude -	522178.8093	, thence a line runs at bearing	69.831746	for	19.9006	meters, to a point
Latitude -	725449.543	Longitude -	522160.1289	, thence a line runs at bearing	94.530553	for	12.5319	meters, to a point
Latitude -	725450.5329	Longitude -	522147.6362	, thence a line runs at bearing	79.918989	for	50.6369	meters, to a point
Latitude -	725441.6694	Longitude -	522097.7811	, thence a line runs at bearing	80.267773	for	50.471	meters, to a point
Latitude -	725433.1376	Longitude -	522048.0365	, thence a line runs at bearing	60.585664	for	49.1037	meters, to a point
Latitude -	725409.0217	Longitude -	522005.2627	, thence a line runs at bearing	66.054272	for	50.4325	meters, to a point
Latitude -	725388.5526	Longitude -	521959.1709	, thence a line runs at bearing	66.913029	for	43.7367	meters, to a point
Latitude -	725371.4022	Longitude -	521918.937	, thence a line runs at bearing	106.94237	for	6.81927	meters, to a point
Latitude -	725373.3894	Longitude -	521912.4137	, thence a line runs at bearing	61.009206	for	50.6707	meters, to a point
Latitude -	725348.8309	Longitude -	521868.0922	, thence a line runs at bearing	73.414495	for	49.2489	meters, to a point
Latitude -	725334.773	Longitude -	521820.8923	, thence a line runs at bearing	50.612479	for	46.187	meters, to a point
Latitude -	725305.4645	Longitude -	521785.1957	, thence a line runs at bearing	62.504446	for	52.9564	meters, to a point
Latitude -	725281.0156	Longitude -	521738.2209	, thence a line runs at bearing	53.167579	for	43.3575	meters, to a point
Latitude -	725255.0238	Longitude -	521703.5179	, thence a line runs at bearing	53.583109	for	45.4595	meters, to a point
Latitude -	725228.0365	Longitude -	521666.9358	, thence a line runs at bearing	57.337422	for	56.9776	meters, to a point

Latitude -	726018.9031	Longitude -	524135.9857	, thence a line runs at bearing	23.322197	for	28.1744	meters, to a point
Latitude -	725993.0307	Longitude -	524124.8314	, thence a line runs at bearing	53.927155	for	21.6035	meters, to a point
Latitude -	725980.3103	Longitude -	524107.37	, thence a line runs at bearing	47.814421	for	45.7852	meters, to a point
Latitude -	725949.564	Longitude -	524073.4444	, thence a line runs at bearing	48.061122	for	52.2929	meters, to a point
Latitude -	725914.6147	Longitude -	524034.5459	, thence a line runs at bearing	55.138485	for	50.5083	meters, to a point
Latitude -	725885.7444	Longitude -	523993.102	, thence a line runs at bearing	68.885404	for	51.3049	meters, to a point
Latitude -	725867.2626	Longitude -	523945.2416	, thence a line runs at bearing	64.437597	for	46.9253	meters, to a point
Latitude -	725847.0146	Longitude -	523902.9095	, thence a line runs at bearing	62.340531	for	52.9093	meters, to a point
Latitude -	725822.4533	Longitude -	523856.0466	, thence a line runs at bearing	26.829406	for	49.1913	meters, to a point
Latitude -	725778.5572	Longitude -	523833.8448	, thence a line runs at bearing	48.484023	for	48.556	meters, to a point
Latitude -	725746.3729	Longitude -	523797.4875	, thence a line runs at bearing	79.723242	for	43.4774	meters, to a point
Latitude -	725738.6164	Longitude -	523754.7076	, thence a line runs at bearing	148.71088	for	7.24223	meters, to a point
Latitude -	725744.8053	Longitude -	523750.9463	, thence a line runs at bearing	58.783074	for	33.0839	meters, to a point
Latitude -	725727.6586	Longitude -	523722.6526	, thence a line runs at bearing	86.133405	for	14.8472	meters, to a point
Latitude -	725726.6574	Longitude -	523707.8392	, thence a line runs at bearing	88.220832	for	50.5454	meters, to a point
Latitude -	725725.0881	Longitude -	523657.3182	, thence a line runs at bearing	96.256535	for	47.4903	meters, to a point
Latitude -	725730.2636	Longitude -	523610.1108	, thence a line runs at bearing	93.319337	for	49.279	meters, to a point
Latitude -	725733.1169	Longitude -	523560.9145	, thence a line runs at bearing	78.61765	for	51.0799	meters, to a point
Latitude -	725723.036	Longitude -	523510.8392	, thence a line runs at bearing	96.803113	for	50.2145	meters, to a point
Latitude -	725728.9843	Longitude -	523460.9783	, thence a line runs at bearing	102.50397	for	46.8843	meters, to a point
Latitude -	725739.1351	Longitude -	523415.206	, thence a line runs at bearing	96.5764	for	50.9701	meters, to a point
Latitude -	725744.9726	Longitude -	523364.5713	, thence a line runs at bearing	124.75225	for	29.0717	meters, to a point
Latitude -	725761.5443	Longitude -	523340.6853	, thence a line runs at bearing	79.603956	for	25.1747	meters, to a point
Latitude -	725757.0015	Longitude -	523315.9239	, thence a line runs at bearing	70.32304	for	47.66	meters, to a point
Latitude -	725740.9536	Longitude -	523271.047	, thence a line runs at bearing	94.437797	for	38.3668	meters, to a point
Latitude -	725743.9223	Longitude -	523232.7952	, thence a line runs at bearing	92.782218	for	11.2897	meters, to a point
Latitude -	725744.4703	Longitude -	523221.5188	, thence a line runs at bearing	94.48969	for	42.1399	meters, to a point
Latitude -	725747.769	Longitude -	523179.5082	, thence a line runs at bearing	71.744523	for	9.89355	meters, to a point
Latitude -	725744.6698	Longitude -	523170.1126	, thence a line runs at bearing	68.257149	for	43.3153	meters, to a point
Latitude -	725728.624	Longitude -	523129.8789	, thence a line runs at bearing	129.30711	for	10.2905	meters, to a point
Latitude -	725735.1428	Longitude -	523121.9165	, thence a line runs at bearing	95.922551	for	10.6703	meters, to a point
Latitude -	725736.2438	Longitude -	523111.3032	, thence a line runs at bearing	86.053635	for	19.3919	meters, to a point
Latitude -	725734.9092	Longitude -	523091.9573	, thence a line runs at bearing	70.44042	for	18.182	meters, to a point
Latitude -	725728.8221	Longitude -	523074.8245	, thence a line runs at bearing	66.501104	for	44.9563	meters, to a point
Latitude -	725710.8966	Longitude -	523033.5965	, thence a line runs at bearing	89.059715	for	13.8206	meters, to a point

Latitude -	725197.2862	Longitude -	521618.9684	, thence a line runs at bearing	67.126929	for	50.386	meters, to a point
Latitude -	725177.7016	Longitude -	521572.5443	, thence a line runs at bearing	72.506296	for	47.8661	meters, to a point
Latitude -	725163.313	Longitude -	521526.892	, thence a line runs at bearing	71.34283	for	49.8173	meters, to a point
Latitude -	725147.3762	Longitude -	521479.6926	, thence a line runs at bearing	78.049185	for	48.1345	meters, to a point
Latitude -	725137.4089	Longitude -	521432.6014	, thence a line runs at bearing	75.57718	for	54.6721	meters, to a point
Latitude -	725123.7914	Longitude -	521379.6523	, thence a line runs at bearing	68.648445	for	44.9802	meters, to a point
Latitude -	725107.4146	Longitude -	521337.7594	, thence a line runs at bearing	78.643874	for	50.0613	meters, to a point
Latitude -	725097.5572	Longitude -	521288.6782	, thence a line runs at bearing	55.76843	for	47.1893	meters, to a point
Latitude -	725071.0114	Longitude -	521249.6635	, thence a line runs at bearing	57.583779	for	51.5851	meters, to a point
Latitude -	725043.3584	Longitude -	521206.1166	, thence a line runs at bearing	101.00877	for	31.1993	meters, to a point
Latitude -	725049.3162	Longitude -	521175.4914	, thence a line runs at bearing	97.530718	for	20.185	meters, to a point
Latitude -	725051.9616	Longitude -	521155.4805	, thence a line runs at bearing	45.064613	for	52.9209	meters, to a point
Latitude -	725014.5831	Longitude -	521118.0176	, thence a line runs at bearing	56.960771	for	54.9791	meters, to a point
Latitude -	724984.6078	Longitude -	521071.9288	, thence a line runs at bearing	56.327967	for	46.0836	meters, to a point
Latitude -	724959.0573	Longitude -	521033.5769	, thence a line runs at bearing	42.296344	for	50.0834	meters, to a point
Latitude -	724922.0119	Longitude -	520999.8725	, thence a line runs at bearing	62.254334	for	53.7026	meters, to a point
Latitude -	724897.0108	Longitude -	520952.3445	, thence a line runs at bearing	69.253945	for	48.1076	meters, to a point
Latitude -	724879.9698	Longitude -	520907.3562	, thence a line runs at bearing	60.306998	for	54.7113	meters, to a point
Latitude -	724852.8684	Longitude -	520859.8289	, thence a line runs at bearing	49.930666	for	49.824	meters, to a point
Latitude -	724820.796	Longitude -	520821.7003	, thence a line runs at bearing	71.855653	for	51.5311	meters, to a point
Latitude -	724804.7486	Longitude -	520772.7316	, thence a line runs at bearing	68.320348	for	49.7211	meters, to a point
Latitude -	724786.3808	Longitude -	520726.5276	, thence a line runs at bearing	75.718836	for	54.7522	meters, to a point
Latitude -	724772.8745	Longitude -	520673.4674	, thence a line runs at bearing	348.6878	for	9.87135	meters,

to the original point of commencement and containing a total area of 6,890 hectares or 17,025.56 acres and no more.


IN WITNESS WHEREOF, WE HAVE HEREUNTO AFFIXED OUR SIGNATURES ON THE DAY AND DATE FIRST MENTIONED ABOVE


For: The Forestry Development Authority


  
WITNESS

By:   
Hon. Harrison S. Karnwea Sr.  
Managing Director,  
Forestry Development Authority

For: The SEHZUEPLAY AUTHORIZED FOREST COMMUNITY

  
WITNESS

By:   
Mr. Edwin Moses  
Chief Officer,  
Sehzueplay CFMB

  
Sister Mary Laurene Brown  
CHAIRMAN, FDA BOARD OF DIRECTORS