



# **Community Forest Management Agreement**

**Between the Forestry Development Authority  
And  
The People of Gblor Community  
Doe Administrative District  
Tappita Statutory District  
Nimba County**

**FDA**

**P.O. Box 10-3010**

**Whein Town, Mount Barclay**

**1000 Monrovia, 10 Liberia**

**February 22, 2017**

REPUBLIC OF LIBERIA)  
MONTSEERRADO COUNTY)

**THIS COMMUNITY FOREST MANAGEMENT AGREEMENT** is made and entered into this 22<sup>nd</sup> day of February AD 2017, by and between the **Government of Liberia**, acting through the **Forestry Development Authority**, hereinafter referred to as the **FDA**, represented by its Managing Director Hon. Harrison S. Karnwea Sr., and the People of **Gblor Zoduah Authorized Forest Community**, hereinafter referred to as the Authorized Forest Community, represented by their **Community Forest Management Body** by and through its Chief Officer, Emmanuel K. Boahn, for the Management of **Gblor Zoduah Authorized Forest Community**; hereby **WITNESSETH:**

**WHEREAS**, the Forestry Development Authority (FDA) is the government agency with legal jurisdiction over forestry matters, and the lead agency for community forestry in Liberia;

**WHEREAS**, the People of **Gblor Zoduah Authorized Forest Community**, in accordance with the Community Rights Law of 2009 with Respect to Forest Lands (CRL) and the Regulation to the Community Rights Law of 2009 with Respect to Forest Lands, as Amended (CRL Regulation), applied to the FDA for Authorized Forest Community status, to enable them manage and/or utilize their Community Forest resources;

**WHEREAS**, the FDA, in accordance with its statutorily established authority to grant Authorized Forest Community status, and issue and sign Community Forest Management Agreements (CFMA), has verified that **Gblor Zoduah Authorized Forest Community** has satisfied all technical and legal requirements to be granted Authorized Community Forest status;

**WHEREAS**, the **Gblor Zoduah** Community Forest Management Body (CFMB) represents the Authorized Forest Community in all matters related to community forestry resources, and has been granted the legal authority by the People of **Gblor Zoduah Authorized Forest Community** to enter into this CFMA, as established by Section 4.2 (c) of the CRL;

**WHEREAS**, the People of **Gblor Zoduah Authorized Forest Community**, represented by **Gblor Zoduah** CFMB, and the FDA are willing to be bound by the terms set out in this CFMA;

Now, THEREFORE, the FDA and the **Gblor Zoduah** CFMB agree as follows:

## ARTICLE 1: PURPOSE

### SECTION 1.1

The **Gblor Zoduah** CFMB and the FDA enter into this Community Forestry Management Agreement in order to:

- (a) Reiterate the rights and responsibilities of the **Gblor Zoduah** Authorized Forest Community to own, use and sustainably manage its forest resources, and to promote



biodiversity for the direct benefit of the community, ecosystems, the nation, and the environment, as established in the CRL and CRL Regulation;

- (b) Reiterate the roles and responsibilities of the FDA, as the agency with regulatory authority over the community forestry program, as established in the CRL and CRL Regulation;
- (c) Pursue activities that will contribute to the improvement of the livelihoods of the members of the **Gblor Zoduah** Authorized Forest Community, through the management and use of forest resources, which may include informed conservation practices and/or sustainable harvesting of timber and non-timber forest products (NTFPs) for commercial purposes;
- (d) Promote public awareness of the economic, environmental, cultural and recreational values of Community Forestry, as pursued by the **Gblor Zoduah** Authorized Forest Community; and
- (e) Work in close collaboration with national and international organizations to promote and strengthen community forestry, by building the capacity of the **Gblor Zoduah** Authorized Forest Community.

## SECTION 1.2

The implementation of this CFMA shall be guided by the following principles:

- (a) Community forest resources shall be used for the benefit of members of the Authorized Forest Community, and may include the pursuance of conservation and/or sustainable harvesting of timber and NTFPs for commercial purposes. Nothing in this CFMA precludes the Authorized Forest Community from altering how it chooses to manage its forest resources, but all legal requirements must first be met before any such change is implemented;
- (b) Community Forest resources shall be managed and used in a way that meets the needs of the present community members without compromising the ability of future generations to meet their own needs;
- (c) All members and groups in the Authorized Forest Community, irrespective of age, gender, religion or ethnicity, shall be able to participate in the management and use of Community Forest resources;
- (d) All decisions and actions relating to the management of Community Forest resources shall be explained and carried out with openness, and in a way that all members of the Authorized Forest Community will understand;
- (e) Any decision, activity or agreement affecting the status or use of Community Forest resources shall not proceed without the free, prior and informed consent of the Authorized Forest Community;

biodiversity for the direct benefit of the community, ecosystems, the nation, and the environment, as established in the CRL and CRL Regulation;

- (b) Reiterate the roles and responsibilities of the FDA, as the agency with regulatory authority over the community forestry program, as established in the CRL and CRL Regulation;
- (c) Pursue activities that will contribute to the improvement of the livelihoods of the members of the **Gblor Zoduah** Authorized Forest Community, through the management and use of forest resources, which may include informed conservation practices and/or sustainable harvesting of timber and non-timber forest products (NTFPs) for commercial purposes;
- (d) Promote public awareness of the economic, environmental, cultural and recreational values of Community Forestry, as pursued by the **Gblor Zoduah** Authorized Forest Community; and
- (e) Work in close collaboration with national and international organizations to promote and strengthen community forestry, by building the capacity of the **Gblor Zoduah** Authorized Forest Community.

## SECTION 1.2

The implementation of this CFMA shall be guided by the following principles:

- (a) Community forest resources shall be used for the benefit of members of the Authorized Forest Community, and may include the pursuance of conservation and/or sustainable harvesting of timber and NTFPs for commercial purposes. Nothing in this CFMA precludes the Authorized Forest Community from altering how it chooses to manage its forest resources, but all legal requirements must first be met before any such change is implemented;
- (b) Community Forest resources shall be managed and used in a way that meets the needs of the present community members without compromising the ability of future generations to meet their own needs;
- (c) All members and groups in the Authorized Forest Community, irrespective of age, gender, religion or ethnicity, shall be able to participate in the management and use of Community Forest resources;
- (d) All decisions and actions relating to the management of Community Forest resources shall be explained and carried out with openness, and in a way that all members of the Authorized Forest Community will understand;
- (e) Any decision, activity or agreement affecting the status or use of Community Forest resources shall not proceed without the free, prior and informed consent of the Authorized Forest Community;

- (f) The rights of members of the Authorized Forest Community to the pursuance of activities necessary for subsistence, medicinal and cultural purposes, and to vital ecosystem services more generally, shall not be permanently alienated.

## ARTICLE 2: GENERAL RIGHTS AND OBLIGATIONS

### SECTION 2.1

In keeping with its statutory responsibility to regulate, protect, manage and develop forest resources, so as to sustain and optimize the potential yield of their economic, social and environmental benefits, the FDA shall:

- (a) Directly support the **Gblor Zoduah** Authorized Forest Community take stock of and document forest resources within the area of forest resources designated as a Community Forest, to include, where appropriate, an inventory of all merchantable timber and commercially viable NTFPs, as well as locally resident protected and endangered species and their habitat;
- (b) Communicate to the CFMB minimum standards for the development, review and approval of Community Forest Management Plans, to be reviewed every five (5) years;
- (c) Provide guidance to the CFMB on zoning the Community Forest, as well as the limits of the scope and scale of conservation and/or commercial exploitation within these zones, based upon the data collected about the forest resources within the Community Forest;
- (d) Suggest amendments and/or alternatives, in pursuance of the same stated goals of the Authorized Forest Community, if it is determined that the Community Forest would not be able to sustain an activity proposed in the CFMP;
- (e) Assist in building the capacity of members of the Authorized Forest Community to sustainably manage their forest resources, including by securing financial and technical assistance;
- (f) Monitor and evaluate the CFMP in order to ensure that all legal and technical standards are satisfied; and
- (g) Facilitate the resolution of conflicts upon request by the Authorized Forest Community.

### SECTION 2.2

The CFMB shall:

- (a) Ensure that Community Forest resources are managed in an environmentally sustainable manner, and maintain the forest as an ecosystem;

- (b) With the involvement of community members, and the approval of the Executive Committee of the Community Assembly, prepare and implement community forestry rules/guidelines;
- (c) With the involvement of community members, and under the guidance of the Executive Committee of the Community Assembly, develop CFMPs;
- (d) Operate in accordance with the terms and conditions of this CFMA, community forestry rules/guidelines, the CFMP, and all other relevant legislation and regulations;
- (e) With the guidance of the FDA, oversee and monitor implementation of the CFMP to ensure compliance with all relevant legal and technical requirements;
- (f) Conduct awareness raising activities in order to inform all Authorized Forest Community members about the community forestry program;
- (g) Represent the community in all matters related to community forestry in negotiations with the FDA, and with third-parties who have interests in conservation or harvesting timber and/or NTFPs for commercial purposes; and
- (h) When made aware of any forestry offences within the Community Forest, immediately inform the nearest FDA Office and, if possible, halt any ongoing illegal activities.

**ARTICLE 3: COMPLIANCE WITH COMMUNITY FOREST MANAGEMENT AGREEMENT AND COMMUNITY FORESTRY MANAGEMENT PLAN**

**SECTION 3.1**

All activities of the **Gblor Zoduah** Authorized Forest Community shall conform to both the CFMA and CFMP.

**SECTION 3.2**

If it is determined that members of the **Gblor Zoduah Authorized Forest Community** have failed or are failing to comply with the CFMA and CFMP, the FDA shall immediately provide written notice to the **Gblor Zoduah Authorized Forest Community**, through the CFMB, of the violation, together with instructions as to how the violation may be remedied. Any such written notice shall include warning of the sanctions that may be applied in the absence of remedial action being taken by the **Gblor Zoduah Authorized Forest Community**.

**SECTION 3.3**

Individual members of the Forest Community who violate the terms of this CFMA and/or CFMP may be fined by the CFMB and/or referred to the appropriate authority for criminal prosecution, as per Section 1.8 of the CRL Regulation.

148

## **SECTION 3.4**

Individual members of the **Gblor Zoduah Authorized Forest Community** who violate the CRL Regulation may also be subject to sanctions by the FDA and the criminal justice system, as per Section 1.8 of the CRL Regulation.

## **SECTION 3.5**

All such sanctions shall be consistent with the due process of law, as enshrined in the Constitution and statutes of Liberia. In keeping with Section 1.9 of the CRL Regulation, a person or community subjected to sanctions may challenge the decision of the FDA or CFMB in a court of competent jurisdiction.

## **ARTICLE 4: ALTERATION OF THE COMMUNITY FOREST MANAGEMENT PLAN**

### **SECTION 4.1**

The Authorized Forest Community shall freely determine how its forest resources are managed. The Authorized Forest Community's decision as to how it manages its forest resources is represented in the CFMP, which together with the CFMA establishes a legally enforceable framework.

### **SECTION 4.2**

The Authorized Forest Community has the right to alter its CFMP. However, all such alterations shall be made using the procedures here established, and in conformity with all other established legal and technical requirements.

### **SECTION 4.3**

If the Authorized Forest Community decides to substantively alter the previously approved CFMP, a new plan shall be submitted to, and approved by, the FDA. A substantive alteration includes, but is not limited to:

- (a) Changes to the way an area of forest resources within the Community Forest, which has already been zoned under the CFMP, is to be used;
- (b) Changes to the size of a zoned area of forest resources within the Community Forest;
- (c) Any expansion of commercial or agricultural activities, not already envisaged under the CFMP;
- (d) Any expansion of conservation activities where it unduly restricts members of the Authorized Forest Community from using their forest resources in pursuance of sustainable livelihoods.

## SECTION 4.4

The following procedure shall be followed when amending the CFMP:

- (a) The Community Assembly shall vote on whether or not it wants to consider amending the CFMP. A simple majority vote of the Community Assembly shall be required to initiate the process;
- (b) Following an affirmative vote, members of the Community Assembly shall thoroughly discuss the issue of altering the CFMP, and the proposed amendment/s, with their respective constituents;
- (c) The CFMB shall provide written notice to all towns and villages within the Authorized Forest Community about the proposed amendment/s, at least thirty (30) days prior to the Community Assembly meeting at which the final vote on amending the CFMP is to be taken;
- (d) At the Community Assembly meeting the members shall vote to accept or reject the proposed amendment to the CFMP. A two-thirds (2/3) majority vote of the Community Assembly is required before the CFMP can be amended;
- (e) Following an affirmative vote, the CFMB shall provide the FDA with written notice of its decision to amend the CFMP, after which the two parties shall work together to develop a new CFMP; and
- (f) Once the FDA verifies that the amended CFMP meets all legal and technical requirements, it shall approve the new CFMP.

## **ARTICLE 5: RIGHTS AND OBLIGATIONS OF THE CFMB AND FDA WITH REGARD TO COMMERCIAL HARVESTING OF TIMBER AND NON-TIMBER FOREST PRODUCTS**

### SECTION 5.1

As an Authorized Forest Community, the **Gblor Zoduah Authorized Forest Community** has the right to engage in the harvesting of timber and/or non-timber forest products (NTFPs) for commercial purposes, under regulations and guidelines issued by the FDA.

### SECTION 5.2

Before any commercial harvesting can take place, the Authorized Forest Community must have met all preliminary requirements, as per the CRL and all other relevant laws and regulations. This requires that the community has organized its Community Assembly (Section 6.4(a) of the CRL); the Community Assembly has appointed the Community Forest Management Body (Section 6.4(b) of the CRL); the Community Forest Management Body has developed a Community Forest Management Plan that includes the envisaged commercial activities (Section 6.4(c) of the CRL); the Community Forest Management Plan has been approved by the Executive Committee, the Community Assembly and the FDA



(Section 6.4 (d) of the CRL); and the Community Forest Management Plan is being implemented (Section 6.4(e)) of the CRL.

### **SECTION 5.3**

In keeping with the National Forestry Reform Law, the Ten Core Regulations and all other relevant laws and regulations governing Liberia's forest sector, no commercial harvesting of timber and NTFPs shall occur in a Community Forest without the Authorized Forest Community having first met the following requirements:

- (a) The inventory of merchantable tree species and NTFPs must have been independently confirmed by the FDA, in keeping with its statutory responsibility to ensure that areas of forest resources are suitable for the planned commercial harvesting, as per Section 4.5 of the NFRL, and Section 2.2 (g) and Chapter 5 of the CRL; and
- (b) The Authorized Forest Community must have conducted an Environmental Impact Assessment (EIA), as per Section 24 (2) and Section 41 of Regulation 105-07.

### **SECTION 5.4**

Once the FDA has verified that all technical and legal requirements for the harvesting of timber and/or NTFPs for commercial purposes have been met, it shall issue a written notice to proceed to the Authorized Forest Community, through the CFMB. Only once the Authorized Forest Community has received written notice to proceed from the FDA shall the harvesting of timber and/or NTFPs for commercial purposes be permitted.

### **SECTION 5.5**

In keeping with Section 13.5 of the NFRL, and Sections 1 through 35 of FDA Regulation 108-07, the Chain of Custody System shall apply to the harvesting of timber for commercial purposes by the Authorized Forest Community.

### **SECTION 5.6**

As established by Section 11.6 of the CRL Regulation, Authorized Forest Communities that harvest timber products for commercial purposes shall pay stumpage fees in accordance with Regulation 107-07.

### **SECTION 5.7**

Authorized Forest Communities shall pay all relevant forest product fees, as established in Regulation 107-07, as well as all taxes and/or fees for the harvesting of NTFPs for commercial purposes, as determined by the Liberia Revenue Authority, in consultation with the FDA.

### **SECTION 5.8**

The FDA shall monitor the harvesting of timber and/or NTFPs for commercial purposes to ensure that all environmental standards are satisfied, and that the Liberia Code of Harvesting Practices is adhered to.

## **SECTION 5.9**

In addition to sanctions applied for failure to comply with the CFMA and CFMP, as established in Article 4 of this CFMA, the FDA may impose penalties on Authorized Forest Community members under Section 20 of the NFRL and Section 56 of the Environmental Protection Agency Act.

## **ARTICLE 6: RIGHTS AND OBLIGATIONS OF THE CFMB AND FDA WITH REGARD TO COMMERCIAL ARRANGEMENTS WITH THIRD-PARTIES**

### **SECTION 6.1**

The CFMB, as the representative of the Authorized Forest Community in commercial matters, may negotiate commercial agreements with third-parties, in conformity with existing legal and technical standards.

### **SECTION 6.2**

Before a commercial agreement between an Authorized Forest Community and a third-party can be signed, the FDA shall first review and approve it, as per Section 10.5 of the CRL Regulation.

### **SECTION 6.3**

If, following review, the FDA determines that the proposed commercial agreement does not conform to best industry practices, or does not offer fair market price for the community's forest resources, the FDA shall advise the community on how the commercial agreement needs to be amended before it can be approved. The Community Forest Management Body and Executive Committee of the Community Assembly shall hear the advice of the FDA, and attest that they have received and understood the advice provided.

### **SECTION 6.4**

The FDA shall review, determine whether or not to approve the proposed commercial agreement and, if appropriate, provide advice on how the commercial agreement needs to be amended within fifteen (15) working days of the commercial agreement being submitted. If the FDA fails to review, officially approve and, if appropriate, provide advice on how the proposed commercial agreement needs to be amended within fifteen (15) working days of submission, the community may either provide the FDA with more time to complete the review of the proposed commercial agreement, or it may consider the requirement for review and approval of the proposed commercial agreement satisfied.

KA

## **ARTICLE 7: EFFECTIVITY, LENGTH, RENEWAL AND TERMINATION**

### **SECTION 7.1**

This CFMA shall take effect upon signing by the CFMB and the FDA and shall be valid for a period of not more than 15 years. One year prior to the expiration of this CFMA, the CFMB shall submit a written request to the FDA to renew the CFMA for an additional fifteen (15) year term. The CFMA can be renewed as many times as the Authorized Forest Community would like.

### **SECTION 7.2**

Approval to a request to renew the CFMA shall be granted only once the FDA has verified that the Authorized Forest Community is in compliance with all legal and technical requirements. Where the FDA determines that the Authorized Forest Community is not in compliance, it shall inform the Authorized Forest Community in writing of the reasons. Only once the Authorized Forest Community has addressed these issues shall the FDA approve the renewal of the CFMA.

### **SECTION 7.3**

The FDA shall approve the request for renewal at least sixty (60) days prior to the expiration date of the CFMA. If the FDA does not provide a response to the request to renew the CFMA at least 60 days prior to its expiration date, the CFMA shall be renewed automatically for another fifteen (15) year period.

### **SECTION 7.4**

The CFMA may be terminated prior to the expiration date based on one or more conditions as follows:

- (a) Written agreement between the CFMB, at least two-thirds of the Community Assembly members, and the FDA;
- (b) The Government of Liberia decides to exercise its power of eminent domain over a community forest, or a part thereof. Where the Government of Liberia makes such a decision, it shall comply with the constitutionally established procedure for the expropriation of private property, which, at a minimum, shall require that reasons for the expropriation are given; that there is prompt payment of just compensation; that the community is able to challenge the Government's decision to expropriate the community forest, or part thereof, or the compensation offered; and that when the Government ceases to use the community forest, or decides not to use it for the purpose for which the community forest was expropriated, rights over the community forest shall be returned to the community.

158

**ARTICLE 8: DISPUTE RESOLUTION AND ADJUDICATION**

**SECTION 8.1**

Disputes between the Authorized Forest Community and the FDA over this CFMA, which cannot be resolved, shall be mediated by a qualified individual agreeable to both parties. Both parties have the right to retain legal counsel throughout this process.

**SECTION 8.2**

Where mediation fails to resolve the dispute, the parties shall submit to arbitration, under the procedures established in the Arbitration Laws of Liberia, as found in Chapter 64 of the Civil Procedure Law. Both parties have the right to retain legal counsel throughout this process.


**SECTION 8.3**

Alternatively, the Authorized Forest Community or FDA may forego arbitration in favor of review by a court of competent jurisdiction.

190

**ARTICLE 9: TECHNICAL DESCRIPTION OF COMMUNITY FOREST LANDS**

The **Gblor Zoduah** Community Forest comprise two forest blocks which are depicted in the map below:



A metes and bounds description of the two blocks of the **Gblor Zoduah** Community Forest boundaries begin on the next page. The x and y coordinates are presented in UTM, and the bearing is presented in azimuth whole cycle bearings.

BFA

*(Handwritten signature)*

The Northern block of the Gblor Zoduah Community Forest commences at a point

Latitude -	721876.788702	Longitude -	541494.156401	, thence a line runs at bearing	320.307688	for	33.71	meters, to a point
Latitude -	721850.850901	Longitude -	541515.684500	, thence a line runs at bearing	320.967881	for	46.03	meters, to a point
Latitude -	721815.096800	Longitude -	541544.670801	, thence a line runs at bearing	322.306507	for	50.94	meters, to a point
Latitude -	721774.785501	Longitude -	541575.819601	, thence a line runs at bearing	323.122012	for	39.11	meters, to a point
Latitude -	721743.502703	Longitude -	541599.288603	, thence a line runs at bearing	322.238943	for	58.44	meters, to a point
Latitude -	721697.301702	Longitude -	541635.075502	, thence a line runs at bearing	327.550874	for	52.64	meters, to a point
Latitude -	721652.883501	Longitude -	541663.317602	, thence a line runs at bearing	319.091564	for	48.58	meters, to a point
Latitude -	721616.167803	Longitude -	541695.131201	, thence a line runs at bearing	322.720614	for	46.50	meters, to a point
Latitude -	721579.171499	Longitude -	541723.293802	, thence a line runs at bearing	323.652777	for	47.39	meters, to a point
Latitude -	721540.998400	Longitude -	541751.383200	, thence a line runs at bearing	320.035115	for	51.19	meters, to a point
Latitude -	721501.763300	Longitude -	541784.264402	, thence a line runs at bearing	327.810025	for	55.71	meters, to a point
Latitude -	721454.612700	Longitude -	541813.945200	, thence a line runs at bearing	323.657261	for	49.97	meters, to a point
Latitude -	721414.365301	Longitude -	541843.556101	, thence a line runs at bearing	323.742761	for	45.58	meters, to a point
Latitude -	721377.609102	Longitude -	541870.514002	, thence a line runs at bearing	326.824812	for	62.43	meters, to a point
Latitude -	721325.356401	Longitude -	541904.674902	, thence a line runs at bearing	321.331097	for	44.18	meters, to a point
Latitude -	721290.861502	Longitude -	541932.279802	, thence a line runs at bearing	321.467154	for	45.34	meters, to a point
Latitude -	721255.394300	Longitude -	541960.524900	, thence a line runs at bearing	328.201552	for	50.84	meters, to a point
Latitude -	721212.189001	Longitude -	541987.311701	, thence a line runs at bearing	319.591726	for	44.64	meters, to a point
Latitude -	721178.195501	Longitude -	542016.250902	, thence a line runs at bearing	323.553617	for	56.43	meters, to a point
Latitude -	721132.799200	Longitude -	542049.776701	, thence a line runs at bearing	319.049445	for	46.87	meters, to a point
Latitude -	721097.398802	Longitude -	542080.496202	, thence a line runs at bearing	331.979397	for	54.60	meters, to a point
Latitude -	721049.198301	Longitude -	542106.147100	, thence a line runs at bearing	320.921600	for	54.00	meters, to a point
Latitude -	721007.277102	Longitude -	542140.189302	, thence a line runs at bearing	326.877092	for	43.16	meters, to a point
Latitude -	720971.129999	Longitude -	542163.773901	, thence a line runs at bearing	318.198276	for	65.62	meters, to a point
Latitude -	720922.211203	Longitude -	542207.515001	, thence a line runs at bearing	328.253027	for	31.90	meters, to a point
Latitude -	720895.083902	Longitude -	542224.299902	, thence a line runs at bearing	340.558289	for	35.99	meters, to a point
Latitude -	720861.142599	Longitude -	542236.280302	, thence a line runs at bearing	323.877633	for	62.93	meters, to a point
Latitude -	720810.310102	Longitude -	542273.378401	, thence a line runs at bearing	324.424358	for	60.24	meters, to a point
Latitude -	720761.310602	Longitude -	542308.427099	, thence a line runs at bearing	323.076942	for	55.64	meters, to a point
Latitude -	720716.831701	Longitude -	542341.850801	, thence a line runs at bearing	323.578718	for	36.61	meters, to a point

Pg - 13 - 34

*(Signature)*

KA

Latitude -	720687.373301	Longitude -	542363.586302	,	thence a line runs at bearing	326.680311	for	43.71	meters, to a point
Latitude -	720650.846800	Longitude -	542387.597700	,	thence a line runs at bearing	323.455954	for	54.90	meters, to a point
Latitude -	720606.738001	Longitude -	542420.289000	,	thence a line runs at bearing	323.321254	for	59.61	meters, to a point
Latitude -	720558.934301	Longitude -	542455.893202	,	thence a line runs at bearing	312.385842	for	62.34	meters, to a point
Latitude -	720516.911303	Longitude -	542501.937101	,	thence a line runs at bearing	351.787557	for	28.05	meters, to a point
Latitude -	720489.153601	Longitude -	542505.943201	,	thence a line runs at bearing	317.308586	for	64.70	meters, to a point
Latitude -	720441.597300	Longitude -	542549.813700	,	thence a line runs at bearing	323.797736	for	54.03	meters, to a point
Latitude -	720397.997602	Longitude -	542581.726500	,	thence a line runs at bearing	322.954065	for	39.73	meters, to a point
Latitude -	720366.289301	Longitude -	542605.660299	,	thence a line runs at bearing	333.280798	for	44.38	meters, to a point
Latitude -	720326.646299	Longitude -	542625.615301	,	thence a line runs at bearing	326.138853	for	42.96	meters, to a point
Latitude -	720290.972200	Longitude -	542649.552202	,	thence a line runs at bearing	333.280685	for	44.38	meters, to a point
Latitude -	720251.329401	Longitude -	542669.507200	,	thence a line runs at bearing	318.185693	for	47.86	meters, to a point
Latitude -	720215.661402	Longitude -	542701.414103	,	thence a line runs at bearing	331.345009	for	57.44	meters, to a point
Latitude -	720165.257299	Longitude -	542728.958101	,	thence a line runs at bearing	320.784660	for	42.81	meters, to a point
Latitude -	720132.087400	Longitude -	542756.025602	,	thence a line runs at bearing	330.784289	for	40.88	meters, to a point
Latitude -	720096.410299	Longitude -	542775.977701	,	thence a line runs at bearing	311.005299	for	42.27	meters, to a point
Latitude -	720068.674002	Longitude -	542807.878702	,	thence a line runs at bearing	33.677424	for	59.58	meters, to a point
Latitude -	720019.094500	Longitude -	542774.841501	,	thence a line runs at bearing	45.744493	for	48.37	meters, to a point
Latitude -	719985.340002	Longitude -	542740.198202	,	thence a line runs at bearing	38.750744	for	50.88	meters, to a point
Latitude -	719945.657400	Longitude -	542708.348700	,	thence a line runs at bearing	48.459759	for	47.88	meters, to a point
Latitude -	719913.903502	Longitude -	542672.508200	,	thence a line runs at bearing	48.459585	for	47.88	meters, to a point
Latitude -	719882.149500	Longitude -	542636.667803	,	thence a line runs at bearing	24.504428	for	47.96	meters, to a point
Latitude -	719838.510302	Longitude -	542616.776201	,	thence a line runs at bearing	51.431258	for	50.94	meters, to a point
Latitude -	719806.753500	Longitude -	542576.950602	,	thence a line runs at bearing	35.078202	for	48.49	meters, to a point
Latitude -	719767.074102	Longitude -	542549.086000	,	thence a line runs at bearing	45.094543	for	56.22	meters, to a point
Latitude -	719727.385599	Longitude -	542509.266302	,	thence a line runs at bearing	48.460009	for	47.88	meters, to a point
Latitude -	719695.631800	Longitude -	542473.425600	,	thence a line runs at bearing	37.677296	for	55.20	meters, to a point
Latitude -	719651.945200	Longitude -	542439.688402	,	thence a line runs at bearing	45.094674	for	44.98	meters, to a point
Latitude -	719620.194403	Longitude -	542407.832502	,	thence a line runs at bearing	45.094671	for	44.98	meters, to a point
Latitude -	719588.443701	Longitude -	542375.976702	,	thence a line runs at bearing	41.727497	for	47.86	meters, to a point
Latitude -	719552.727201	Longitude -	542344.123701	,	thence a line runs at bearing	37.350548	for	51.90	meters, to a point
Latitude -	719511.469900	Longitude -	542312.636499	,	thence a line runs at bearing	45.121892	for	49.12	meters, to a point

Latitude -	719476.807600	Longitude -	542277.826403	, thence a line runs at bearing	34.320546	for	64.02	meters, to a point
Latitude -	719423.936800	Longitude -	542241.732599	, thence a line runs at bearing	53.462985	for	50.57	meters, to a point
Latitude -	719393.828802	Longitude -	542201.098902	, thence a line runs at bearing	45.061970	for	48.64	meters, to a point
Latitude -	719359.472700	Longitude -	542166.668402	, thence a line runs at bearing	38.719064	for	50.80	meters, to a point
Latitude -	719319.836802	Longitude -	542134.892401	, thence a line runs at bearing	40.662039	for	48.77	meters, to a point
Latitude -	719282.841803	Longitude -	542103.114302	, thence a line runs at bearing	42.940658	for	50.54	meters, to a point
Latitude -	719245.844900	Longitude -	542068.685701	, thence a line runs at bearing	35.689579	for	49.57	meters, to a point
Latitude -	719205.581202	Longitude -	542039.764402	, thence a line runs at bearing	41.598804	for	52.16	meters, to a point
Latitude -	719166.573500	Longitude -	542005.133200	, thence a line runs at bearing	45.062108	for	52.38	meters, to a point
Latitude -	719129.574602	Longitude -	541968.054003	, thence a line runs at bearing	47.183003	for	50.55	meters, to a point
Latitude -	719095.216501	Longitude -	541930.972700	, thence a line runs at bearing	45.062303	for	48.64	meters, to a point
Latitude -	719060.860502	Longitude -	541896.541903	, thence a line runs at bearing	39.027808	for	47.79	meters, to a point
Latitude -	719023.737200	Longitude -	541866.450201	, thence a line runs at bearing	49.459839	for	48.80	meters, to a point
Latitude -	718992.020002	Longitude -	541829.366800	, thence a line runs at bearing	40.662548	for	48.77	meters, to a point
Latitude -	718955.025202	Longitude -	541797.588301	, thence a line runs at bearing	42.941229	for	50.54	meters, to a point
Latitude -	718918.028502	Longitude -	541763.159201	, thence a line runs at bearing	49.147105	for	52.53	meters, to a point
Latitude -	718883.668699	Longitude -	541723.427202	, thence a line runs at bearing	51.902324	for	47.13	meters, to a point
Latitude -	718854.592302	Longitude -	541686.341600	, thence a line runs at bearing	51.400346	for	50.84	meters, to a point
Latitude -	718822.873301	Longitude -	541646.607401	, thence a line runs at bearing	60.620179	for	35.59	meters, to a point
Latitude -	718805.411802	Longitude -	541615.592699	, thence a line runs at bearing	12.530888	for	48.70	meters, to a point
Latitude -	718757.869802	Longitude -	541605.025999	, thence a line runs at bearing	40.297737	for	45.04	meters, to a point
Latitude -	718723.517900	Longitude -	541575.895800	, thence a line runs at bearing	53.188631	for	52.94	meters, to a point
Latitude -	718691.796900	Longitude -	541533.511000	, thence a line runs at bearing	47.353283	for	46.81	meters, to a point
Latitude -	718660.082003	Longitude -	541499.077700	, thence a line runs at bearing	42.772090	for	46.80	meters, to a point
Latitude -	718625.728201	Longitude -	541467.296801	, thence a line runs at bearing	49.460574	for	48.80	meters, to a point
Latitude -	718594.011400	Longitude -	541430.212900	, thence a line runs at bearing	55.547471	for	51.40	meters, to a point
Latitude -	718564.931299	Longitude -	541387.825899	, thence a line runs at bearing	32.057864	for	49.88	meters, to a point
Latitude -	718522.659101	Longitude -	541361.351900	, thence a line runs at bearing	39.533727	for	58.24	meters, to a point
Latitude -	718477.738401	Longitude -	541324.277700	, thence a line runs at bearing	62.147709	for	50.94	meters, to a point
Latitude -	718453.938101	Longitude -	541279.236101	, thence a line runs at bearing	40.663389	for	48.77	meters, to a point
Latitude -	718416.943701	Longitude -	541247.457003	, thence a line runs at bearing	45.063555	for	48.64	meters, to a point
Latitude -	718382.588202	Longitude -	541213.025202	, thence a line runs at bearing	54.519985	for	45.54	meters, to a point



Latitude -	718356.153101	Longitude -	541175.937201	,	thence a line runs at bearing	49.460890	for	48.80	meters, to a point
Latitude -	718324.436399	Longitude -	541138.853003	,	thence a line runs at bearing	45.063593	for	41.16	meters, to a point
Latitude -	718295.366301	Longitude -	541109.718302	,	thence a line runs at bearing	36.312669	for	49.18	meters, to a point
Latitude -	718255.733202	Longitude -	541080.591402	,	thence a line runs at bearing	47.353783	for	46.81	meters, to a point
Latitude -	718224.018400	Longitude -	541046.157602	,	thence a line runs at bearing	45.063803	for	48.64	meters, to a point
Latitude -	718189.663099	Longitude -	541011.725702	,	thence a line runs at bearing	47.184510	for	50.55	meters, to a point
Latitude -	718155.305700	Longitude -	540974.643202	,	thence a line runs at bearing	40.663900	for	48.77	meters, to a point
Latitude -	718118.311502	Longitude -	540942.863703	,	thence a line runs at bearing	51.903738	for	47.13	meters, to a point
Latitude -	718089.235800	Longitude -	540905.777102	,	thence a line runs at bearing	20.116906	for	46.36	meters, to a point
Latitude -	718045.702200	Longitude -	540889.831499	,	thence a line runs at bearing	45.124064	for	51.46	meters, to a point
Latitude -	718009.390200	Longitude -	540853.361902	,	thence a line runs at bearing	33.801670	for	47.66	meters, to a point
Latitude -	717969.787001	Longitude -	540826.848200	,	thence a line runs at bearing	36.987692	for	49.58	meters, to a point
Latitude -	717930.181299	Longitude -	540797.016500	,	thence a line runs at bearing	46.521137	for	47.98	meters, to a point
Latitude -	717897.169302	Longitude -	540762.203402	,	thence a line runs at bearing	39.681210	for	49.32	meters, to a point
Latitude -	717859.211802	Longitude -	540730.711500	,	thence a line runs at bearing	42.110710	for	44.49	meters, to a point
Latitude -	717826.203501	Longitude -	540700.875002	,	thence a line runs at bearing	42.397465	for	49.17	meters, to a point
Latitude -	717789.894201	Longitude -	540667.723001	,	thence a line runs at bearing	337.675758	for	48.13	meters, to a point
Latitude -	717745.375402	Longitude -	540686.003500	,	thence a line runs at bearing	316.124690	for	50.30	meters, to a point
Latitude -	717709.115499	Longitude -	540720.867102	,	thence a line runs at bearing	326.694812	for	45.37	meters, to a point
Latitude -	717671.198999	Longitude -	540745.778502	,	thence a line runs at bearing	307.491774	for	46.02	meters, to a point
Latitude -	717643.187002	Longitude -	540782.295301	,	thence a line runs at bearing	323.772851	for	44.96	meters, to a point
Latitude -	717606.921000	Longitude -	540808.864401	,	thence a line runs at bearing	321.749757	for	48.28	meters, to a point
Latitude -	717569.008200	Longitude -	540838.752703	,	thence a line runs at bearing	320.747564	for	53.54	meters, to a point
Latitude -	717527.549402	Longitude -	540872.628901	,	thence a line runs at bearing	317.655221	for	46.83	meters, to a point
Latitude -	717492.936502	Longitude -	540904.173700	,	thence a line runs at bearing	322.928462	for	49.58	meters, to a point
Latitude -	717453.374399	Longitude -	540934.063402	,	thence a line runs at bearing	318.978541	for	48.06	meters, to a point
Latitude -	717417.112200	Longitude -	540965.609503	,	thence a line runs at bearing	319.988809	for	51.65	meters, to a point
Latitude -	717377.552500	Longitude -	540998.817202	,	thence a line runs at bearing	318.784225	for	50.40	meters, to a point
Latitude -	717339.642202	Longitude -	541032.023600	,	thence a line runs at bearing	320.235124	for	49.32	meters, to a point
Latitude -	717301.730600	Longitude -	541063.571001	,	thence a line runs at bearing	32.728515	for	49.04	meters, to a point
Latitude -	717260.478003	Longitude -	541037.058302	,	thence a line runs at bearing	53.247774	for	49.66	meters, to a point
Latitude -	717230.760900	Longitude -	540997.265501	,	thence a line runs at bearing	61.917798	for	52.63	meters, to a point

Latitude -	717205.987001	Longitude -	540950.833403	, thence a line runs at bearing	55.896960	for	50.06	meters, to a point
Latitude -	717177.918001	Longitude -	540909.380400	, thence a line runs at bearing	58.499169	for	50.56	meters, to a point
Latitude -	717151.497400	Longitude -	540866.267302	, thence a line runs at bearing	58.499038	for	50.56	meters, to a point
Latitude -	717125.076601	Longitude -	540823.154100	, thence a line runs at bearing	57.374339	for	55.13	meters, to a point
Latitude -	717095.354902	Longitude -	540776.725401	, thence a line runs at bearing	60.120555	for	49.72	meters, to a point
Latitude -	717070.583601	Longitude -	540733.611002	, thence a line runs at bearing	54.362361	for	51.00	meters, to a point
Latitude -	717040.865602	Longitude -	540692.158899	, thence a line runs at bearing	53.958639	for	53.31	meters, to a point
Latitude -	717009.497000	Longitude -	540649.049200	, thence a line runs at bearing	47.148051	for	49.88	meters, to a point
Latitude -	716975.575899	Longitude -	540612.484301	, thence a line runs at bearing	334.926210	for	50.97	meters, to a point
Latitude -	716929.410299	Longitude -	540634.084101	, thence a line runs at bearing	320.394382	for	59.90	meters, to a point
Latitude -	716883.256701	Longitude -	540672.273302	, thence a line runs at bearing	337.361125	for	51.81	meters, to a point
Latitude -	716835.440599	Longitude -	540692.215300	, thence a line runs at bearing	327.612198	for	52.71	meters, to a point
Latitude -	716790.929201	Longitude -	540720.449800	, thence a line runs at bearing	328.202061	for	50.43	meters, to a point
Latitude -	716748.065802	Longitude -	540747.024099	, thence a line runs at bearing	330.762077	for	51.01	meters, to a point
Latitude -	716703.552000	Longitude -	540771.940702	, thence a line runs at bearing	324.046260	for	50.91	meters, to a point
Latitude -	716662.340502	Longitude -	540801.831800	, thence a line runs at bearing	326.626822	for	51.33	meters, to a point
Latitude -	716619.478502	Longitude -	540830.065302	, thence a line runs at bearing	333.259724	for	51.69	meters, to a point
Latitude -	716573.314199	Longitude -	540853.324202	, thence a line runs at bearing	324.046142	for	50.91	meters, to a point
Latitude -	716532.102602	Longitude -	540883.215502	, thence a line runs at bearing	327.187378	for	49.04	meters, to a point
Latitude -	716490.888700	Longitude -	540909.788900	, thence a line runs at bearing	325.587278	for	49.96	meters, to a point
Latitude -	716449.676100	Longitude -	540938.021200	, thence a line runs at bearing	332.414080	for	50.22	meters, to a point
Latitude -	716405.161200	Longitude -	540961.279100	, thence a line runs at bearing	328.201615	for	50.43	meters, to a point
Latitude -	716362.297899	Longitude -	540987.853800	, thence a line runs at bearing	327.360041	for	51.78	meters, to a point
Latitude -	716318.694502	Longitude -	541015.782202	, thence a line runs at bearing	331.229796	for	49.75	meters, to a point
Latitude -	716275.088102	Longitude -	541039.725500	, thence a line runs at bearing	295.274708	for	54.24	meters, to a point
Latitude -	716251.931402	Longitude -	541088.769899	, thence a line runs at bearing	290.334487	for	51.01	meters, to a point
Latitude -	716234.203699	Longitude -	541136.605600	, thence a line runs at bearing	288.328955	for	50.27	meters, to a point
Latitude -	716218.393999	Longitude -	541184.328802	, thence a line runs at bearing	272.959533	for	50.43	meters, to a point
Latitude -	716215.790201	Longitude -	541234.692801	, thence a line runs at bearing	254.488746	for	49.50	meters, to a point
Latitude -	716229.029200	Longitude -	541282.394701	, thence a line runs at bearing	251.586816	for	50.27	meters, to a point
Latitude -	716244.909002	Longitude -	541330.094500	, thence a line runs at bearing	258.112137	for	51.46	meters, to a point
Latitude -	716255.509199	Longitude -	541380.448900	, thence a line runs at bearing	248.779281	for	51.17	meters, to a point

Latitude -	716274.029802	Longitude -	541428.146700	, thence a line runs at bearing	251.586607	for	50.27	meters, to a point
Latitude -	716289.909800	Longitude -	541475.846502	, thence a line runs at bearing	252.493260	for	52.80	meters, to a point
Latitude -	716305.791700	Longitude -	541526.196802	, thence a line runs at bearing	246.074211	for	52.18	meters, to a point
Latitude -	716326.953302	Longitude -	541573.892702	, thence a line runs at bearing	245.809442	for	58.10	meters, to a point
Latitude -	716350.759703	Longitude -	541626.887701	, thence a line runs at bearing	248.778934	for	51.17	meters, to a point
Latitude -	716369.280600	Longitude -	541674.585402	, thence a line runs at bearing	261.017673	for	50.98	meters, to a point
Latitude -	716377.240301	Longitude -	541724.941500	, thence a line runs at bearing	248.778827	for	51.17	meters, to a point
Latitude -	716395.761301	Longitude -	541772.639200	, thence a line runs at bearing	243.477490	for	53.30	meters, to a point
Latitude -	716419.563902	Longitude -	541820.332899	, thence a line runs at bearing	249.801536	for	53.65	meters, to a point
Latitude -	716438.086901	Longitude -	541870.681101	, thence a line runs at bearing	248.778641	for	51.17	meters, to a point
Latitude -	716456.608000	Longitude -	541918.378599	, thence a line runs at bearing	251.586204	for	50.27	meters, to a point
Latitude -	716472.488302	Longitude -	541966.078199	, thence a line runs at bearing	243.477204	for	53.30	meters, to a point
Latitude -	716496.291101	Longitude -	542013.771700	, thence a line runs at bearing	251.586137	for	50.27	meters, to a point
Latitude -	716512.171400	Longitude -	542061.471102	, thence a line runs at bearing	243.477105	for	53.30	meters, to a point
Latitude -	716535.974302	Longitude -	542109.164602	, thence a line runs at bearing	309.324854	for	58.29	meters, to a point
Latitude -	716499.037203	Longitude -	542154.253000	, thence a line runs at bearing	359.956933	for	52.82	meters, to a point
Latitude -	716446.221502	Longitude -	542154.292700	, thence a line runs at bearing	348.025247	for	51.28	meters, to a point
Latitude -	716396.054602	Longitude -	542164.932901	, thence a line runs at bearing	359.956949	for	50.17	meters, to a point
Latitude -	716345.879702	Longitude -	542164.970602	, thence a line runs at bearing	338.634356	for	51.03	meters, to a point
Latitude -	716298.359503	Longitude -	542183.560701	, thence a line runs at bearing	324.638643	for	55.02	meters, to a point
Latitude -	716253.490103	Longitude -	542215.402201	, thence a line runs at bearing	331.971164	for	50.84	meters, to a point
Latitude -	716208.614801	Longitude -	542239.291800	, thence a line runs at bearing	325.348745	for	51.34	meters, to a point
Latitude -	716166.384100	Longitude -	542268.480600	, thence a line runs at bearing	310.452522	for	48.80	meters, to a point
Latitude -	716134.722700	Longitude -	542305.613600	, thence a line runs at bearing	316.971369	for	50.54	meters, to a point
Latitude -	716097.777700	Longitude -	542340.099901	, thence a line runs at bearing	333.306311	for	53.18	meters, to a point
Latitude -	716050.261499	Longitude -	542363.991503	, thence a line runs at bearing	327.855235	for	49.88	meters, to a point
Latitude -	716008.029001	Longitude -	542390.529902	, thence a line runs at bearing	340.449426	for	47.63	meters, to a point
Latitude -	715963.147699	Longitude -	542406.467802	, thence a line runs at bearing	335.914843	for	52.05	meters, to a point
Latitude -	715915.629602	Longitude -	542427.708902	, thence a line runs at bearing	345.160413	for	51.90	meters, to a point
Latitude -	715865.464800	Longitude -	542441.000101	, thence a line runs at bearing	334.673134	for	49.65	meters, to a point
Latitude -	715820.587400	Longitude -	542462.239302	, thence a line runs at bearing	350.440013	for	50.17	meters, to a point
Latitude -	715771.113802	Longitude -	542470.571600	, thence a line runs at bearing	344.941822	for	51.23	meters, to a point

Latitude -	717205.987001	Longitude -	540950.833403	, thence a line runs at bearing	55.896960	for	50.06	meters, to a point
Latitude -	717177.918001	Longitude -	540909.380400	, thence a line runs at bearing	58.499169	for	50.56	meters, to a point
Latitude -	717151.497400	Longitude -	540866.267302	, thence a line runs at bearing	58.499038	for	50.56	meters, to a point
Latitude -	717125.076601	Longitude -	540823.154100	, thence a line runs at bearing	57.374339	for	55.13	meters, to a point
Latitude -	717095.354902	Longitude -	540776.725401	, thence a line runs at bearing	60.120555	for	49.72	meters, to a point
Latitude -	717070.583601	Longitude -	540733.611002	, thence a line runs at bearing	54.362361	for	51.00	meters, to a point
Latitude -	717040.865602	Longitude -	540692.158899	, thence a line runs at bearing	53.958639	for	53.31	meters, to a point
Latitude -	717009.497000	Longitude -	540649.049200	, thence a line runs at bearing	47.148051	for	49.88	meters, to a point
Latitude -	716975.575899	Longitude -	540612.484301	, thence a line runs at bearing	334.926210	for	50.97	meters, to a point
Latitude -	716929.410299	Longitude -	540634.084101	, thence a line runs at bearing	320.394382	for	59.90	meters, to a point
Latitude -	716883.256701	Longitude -	540672.273302	, thence a line runs at bearing	337.361125	for	51.81	meters, to a point
Latitude -	716835.440599	Longitude -	540692.215300	, thence a line runs at bearing	327.612198	for	52.71	meters, to a point
Latitude -	716790.929201	Longitude -	540720.449800	, thence a line runs at bearing	328.202061	for	50.43	meters, to a point
Latitude -	716748.065802	Longitude -	540747.024099	, thence a line runs at bearing	330.762077	for	51.01	meters, to a point
Latitude -	716703.552000	Longitude -	540771.940702	, thence a line runs at bearing	324.046260	for	50.91	meters, to a point
Latitude -	716662.340502	Longitude -	540801.831800	, thence a line runs at bearing	326.626822	for	51.33	meters, to a point
Latitude -	716619.478502	Longitude -	540830.065302	, thence a line runs at bearing	333.259724	for	51.69	meters, to a point
Latitude -	716573.314199	Longitude -	540853.324202	, thence a line runs at bearing	324.046142	for	50.91	meters, to a point
Latitude -	716532.102602	Longitude -	540883.215502	, thence a line runs at bearing	327.187378	for	49.04	meters, to a point
Latitude -	716490.888700	Longitude -	540909.788900	, thence a line runs at bearing	325.587278	for	49.96	meters, to a point
Latitude -	716449.676100	Longitude -	540938.021200	, thence a line runs at bearing	332.414080	for	50.22	meters, to a point
Latitude -	716405.161200	Longitude -	540961.279100	, thence a line runs at bearing	328.201615	for	50.43	meters, to a point
Latitude -	716362.297899	Longitude -	540987.853800	, thence a line runs at bearing	327.360041	for	51.78	meters, to a point
Latitude -	716318.694502	Longitude -	541015.782202	, thence a line runs at bearing	331.229796	for	49.75	meters, to a point
Latitude -	716275.088102	Longitude -	541039.725500	, thence a line runs at bearing	295.274708	for	54.24	meters, to a point
Latitude -	716251.931402	Longitude -	541088.769899	, thence a line runs at bearing	290.334487	for	51.01	meters, to a point
Latitude -	716234.203699	Longitude -	541136.605600	, thence a line runs at bearing	288.328955	for	50.27	meters, to a point
Latitude -	716218.393999	Longitude -	541184.328802	, thence a line runs at bearing	272.959533	for	50.43	meters, to a point
Latitude -	716215.790201	Longitude -	541234.692801	, thence a line runs at bearing	254.488746	for	49.50	meters, to a point
Latitude -	716229.029200	Longitude -	541282.394701	, thence a line runs at bearing	251.586816	for	50.27	meters, to a point
Latitude -	716244.909002	Longitude -	541330.094500	, thence a line runs at bearing	258.112137	for	51.46	meters, to a point
Latitude -	716255.509199	Longitude -	541380.448900	, thence a line runs at bearing	248.779281	for	51.17	meters, to a point

Latitude -	715721.643801	Longitude -	542483.880899	, thence a line runs at bearing	356.120331	for	49.59	meters, to a point
Latitude -	715672.166300	Longitude -	542487.236300	, thence a line runs at bearing	340.883175	for	55.84	meters, to a point
Latitude -	715619.401503	Longitude -	542505.525103	, thence a line runs at bearing	348.582270	for	50.47	meters, to a point
Latitude -	715569.929201	Longitude -	542515.516401	, thence a line runs at bearing	358.156296	for	52.80	meters, to a point
Latitude -	715517.151701	Longitude -	542517.215300	, thence a line runs at bearing	343.922606	for	48.05	meters, to a point
Latitude -	715470.980501	Longitude -	542530.522200	, thence a line runs at bearing	359.956632	for	51.13	meters, to a point
Latitude -	715419.851202	Longitude -	542530.560900	, thence a line runs at bearing	12.753039	for	52.43	meters, to a point
Latitude -	715368.713202	Longitude -	542518.986700	, thence a line runs at bearing	19.599067	for	54.29	meters, to a point
Latitude -	715317.570101	Longitude -	542500.776400	, thence a line runs at bearing	36.370259	for	61.48	meters, to a point
Latitude -	715268.062502	Longitude -	542464.315901	, thence a line runs at bearing	24.989614	for	50.97	meters, to a point
Latitude -	715221.864901	Longitude -	542442.783800	, thence a line runs at bearing	24.989764	for	50.97	meters, to a point
Latitude -	715175.667402	Longitude -	542421.251600	, thence a line runs at bearing	62.685865	for	50.39	meters, to a point
Latitude -	715152.543001	Longitude -	542376.476000	, thence a line runs at bearing	49.113605	for	50.44	meters, to a point
Latitude -	715119.527700	Longitude -	542338.343801	, thence a line runs at bearing	67.324988	for	55.72	meters, to a point
Latitude -	715098.047602	Longitude -	542286.931002	, thence a line runs at bearing	31.714184	for	50.43	meters, to a point
Latitude -	715055.145102	Longitude -	542260.419203	, thence a line runs at bearing	25.798135	for	49.48	meters, to a point
Latitude -	715010.597002	Longitude -	542238.885599	, thence a line runs at bearing	8.622433	for	55.06	meters, to a point
Latitude -	714956.162802	Longitude -	542230.631399	, thence a line runs at bearing	21.519047	for	49.66	meters, to a point
Latitude -	714909.967901	Longitude -	542212.417002	, thence a line runs at bearing	28.275348	for	52.46	meters, to a point
Latitude -	714863.767900	Longitude -	542187.566500	, thence a line runs at bearing	56.421414	for	53.74	meters, to a point
Latitude -	714834.046301	Longitude -	542142.795603	, thence a line runs at bearing	42.634499	for	53.84	meters, to a point
Latitude -	714794.434999	Longitude -	542106.327101	, thence a line runs at bearing	25.798495	for	49.48	meters, to a point
Latitude -	714749.886999	Longitude -	542084.793200	, thence a line runs at bearing	21.573115	for	58.55	meters, to a point
Latitude -	714695.442900	Longitude -	542063.266802	, thence a line runs at bearing	359.957157	for	49.48	meters, to a point
Latitude -	714645.963102	Longitude -	542063.303801	, thence a line runs at bearing	359.957192	for	51.13	meters, to a point
Latitude -	714594.833799	Longitude -	542063.342001	, thence a line runs at bearing	348.940476	for	52.09	meters, to a point
Latitude -	714543.712000	Longitude -	542073.334200	, thence a line runs at bearing	13.604273	for	49.22	meters, to a point
Latitude -	714495.872801	Longitude -	542061.756903	, thence a line runs at bearing	32.304377	for	52.71	meters, to a point
Latitude -	714451.319799	Longitude -	542033.586901	, thence a line runs at bearing	47.726873	for	51.53	meters, to a point
Latitude -	714416.655302	Longitude -	541995.455202	, thence a line runs at bearing	34.329109	for	49.96	meters, to a point
Latitude -	714375.400999	Longitude -	541967.282701	, thence a line runs at bearing	25.798807	for	49.48	meters, to a point
Latitude -	714330.853003	Longitude -	541945.748503	, thence a line runs at bearing	30.755492	for	51.84	meters, to a point

Latitude -	714286.301401	Longitude -	541919.237303	, thence a line runs at bearing	49.359758	for	63.36	meters, to a point
Latitude -	714245.032301	Longitude -	541871.156202	, thence a line runs at bearing	88.177945	for	53.11	meters, to a point
Latitude -	714243.343500	Longitude -	541818.068602	, thence a line runs at bearing	89.957480	for	53.09	meters, to a point
Latitude -	714243.304102	Longitude -	541764.979799	, thence a line runs at bearing	112.318569	for	52.02	meters, to a point
Latitude -	714263.060400	Longitude -	541716.853399	, thence a line runs at bearing	89.957557	for	51.43	meters, to a point
Latitude -	714263.022303	Longitude -	541665.423601	, thence a line runs at bearing	96.091998	for	61.74	meters, to a point
Latitude -	714269.574202	Longitude -	541604.034800	, thence a line runs at bearing	95.121873	for	54.97	meters, to a point
Latitude -	714274.481703	Longitude -	541549.283400	, thence a line runs at bearing	79.066278	for	52.37	meters, to a point
Latitude -	714264.547899	Longitude -	541497.860903	, thence a line runs at bearing	88.120993	for	51.46	meters, to a point
Latitude -	714262.860701	Longitude -	541446.432302	, thence a line runs at bearing	65.181053	for	51.16	meters, to a point
Latitude -	714241.385202	Longitude -	541399.995401	, thence a line runs at bearing	64.378852	for	49.66	meters, to a point
Latitude -	714219.910902	Longitude -	541355.217501	, thence a line runs at bearing	55.898307	for	50.06	meters, to a point
Latitude -	714191.841902	Longitude -	541313.762400	, thence a line runs at bearing	84.086212	for	48.37	meters, to a point
Latitude -	714186.858702	Longitude -	541265.654200	, thence a line runs at bearing	42.522704	for	51.51	meters, to a point
Latitude -	714148.898500	Longitude -	541230.842402	, thence a line runs at bearing	47.851565	for	49.20	meters, to a point
Latitude -	714115.885302	Longitude -	541194.368002	, thence a line runs at bearing	31.070344	for	57.79	meters, to a point
Latitude -	714066.383600	Longitude -	541164.541601	, thence a line runs at bearing	6.794794	for	58.37	meters, to a point
Latitude -	714008.424200	Longitude -	541157.635702	, thence a line runs at bearing	158.808091	for	46.58	meters, to a point
Latitude -	714051.856703	Longitude -	541140.796400	, thence a line runs at bearing	138.527035	for	47.62	meters, to a point
Latitude -	714087.540102	Longitude -	541109.256399	, thence a line runs at bearing	143.159072	for	48.73	meters, to a point
Latitude -	714126.541700	Longitude -	541080.036001	, thence a line runs at bearing	177.155910	for	52.02	meters, to a point
Latitude -	714178.496702	Longitude -	541077.454901	, thence a line runs at bearing	180.521336	for	44.99	meters, to a point
Latitude -	714223.489401	Longitude -	541077.864302	, thence a line runs at bearing	190.030965	for	53.11	meters, to a point
Latitude -	714275.784601	Longitude -	541087.114500	, thence a line runs at bearing	178.141566	for	45.35	meters, to a point
Latitude -	714321.107500	Longitude -	541085.643900	, thence a line runs at bearing	140.661562	for	53.42	meters, to a point
Latitude -	714362.427202	Longitude -	541051.777800	, thence a line runs at bearing	130.512222	for	51.52	meters, to a point
Latitude -	714395.894201	Longitude -	541012.609900	, thence a line runs at bearing	102.329869	for	49.02	meters, to a point
Latitude -	714406.361300	Longitude -	540964.723402	, thence a line runs at bearing	144.992426	for	47.08	meters, to a point
Latitude -	714444.922300	Longitude -	540937.715101	, thence a line runs at bearing	160.601480	for	48.04	meters, to a point
Latitude -	714490.234701	Longitude -	540921.759401	, thence a line runs at bearing	148.197192	for	53.57	meters, to a point
Latitude -	714535.759401	Longitude -	540893.529802	, thence a line runs at bearing	167.221730	for	43.63	meters, to a point
Latitude -	714578.312700	Longitude -	540883.878901	, thence a line runs at bearing	135.557489	for	59.11	meters, to a point

Latitude -	714620.511400	Longitude -	540842.493502	, thence a line runs at bearing	157.580453	for	47.34	meters, to a point
Latitude -	714664.274702	Longitude -	540824.438101	, thence a line runs at bearing	152.437842	for	44.75	meters, to a point
Latitude -	714703.945803	Longitude -	540803.731901	, thence a line runs at bearing	214.574903	for	51.58	meters, to a point
Latitude -	714746.416903	Longitude -	540833.003302	, thence a line runs at bearing	178.208926	for	43.47	meters, to a point
Latitude -	714789.860701	Longitude -	540831.644800	, thence a line runs at bearing	201.323781	for	50.69	meters, to a point
Latitude -	714837.077402	Longitude -	540850.076403	, thence a line runs at bearing	150.076217	for	59.92	meters, to a point
Latitude -	714889.012503	Longitude -	540820.183702	, thence a line runs at bearing	166.850616	for	56.07	meters, to a point
Latitude -	714943.613199	Longitude -	540807.428102	, thence a line runs at bearing	157.455637	for	43.91	meters, to a point
Latitude -	714984.171499	Longitude -	540790.591501	, thence a line runs at bearing	145.924248	for	46.82	meters, to a point
Latitude -	715022.954302	Longitude -	540764.357500	, thence a line runs at bearing	157.192191	for	55.15	meters, to a point
Latitude -	715073.790201	Longitude -	540742.979902	, thence a line runs at bearing	159.362355	for	41.81	meters, to a point
Latitude -	715112.912901	Longitude -	540728.245302	, thence a line runs at bearing	145.808540	for	46.49	meters, to a point
Latitude -	715151.364202	Longitude -	540702.122202	, thence a line runs at bearing	112.649376	for	51.30	meters, to a point
Latitude -	715171.117701	Longitude -	540654.782499	, thence a line runs at bearing	106.733259	for	45.96	meters, to a point
Latitude -	715184.351500	Longitude -	540610.764799	, thence a line runs at bearing	118.928809	for	47.02	meters, to a point
Latitude -	715207.094301	Longitude -	540569.615202	, thence a line runs at bearing	120.382289	for	44.75	meters, to a point
Latitude -	715229.728502	Longitude -	540531.008802	, thence a line runs at bearing	142.230312	for	58.00	meters, to a point
Latitude -	715275.579702	Longitude -	540495.481802	, thence a line runs at bearing	135.612882	for	40.65	meters, to a point
Latitude -	715304.632902	Longitude -	540467.043600	, thence a line runs at bearing	166.011446	for	50.00	meters, to a point
Latitude -	715353.154100	Longitude -	540454.956202	, thence a line runs at bearing	128.091485	for	39.92	meters, to a point
Latitude -	715377.783300	Longitude -	540423.535803	, thence a line runs at bearing	120.515964	for	46.10	meters, to a point
Latitude -	715401.190599	Longitude -	540383.823400	, thence a line runs at bearing	66.277822	for	51.19	meters, to a point
Latitude -	715380.595301	Longitude -	540336.955301	, thence a line runs at bearing	59.851083	for	51.13	meters, to a point
Latitude -	715354.916800	Longitude -	540292.744600	, thence a line runs at bearing	75.686201	for	44.84	meters, to a point
Latitude -	715343.831102	Longitude -	540249.297400	, thence a line runs at bearing	69.447937	for	54.90	meters, to a point
Latitude -	715324.559202	Longitude -	540197.894800	, thence a line runs at bearing	99.957429	for	50.30	meters, to a point
Latitude -	715333.257002	Longitude -	540148.351900	, thence a line runs at bearing	116.694150	for	48.41	meters, to a point
Latitude -	715355.003702	Longitude -	540105.102400	, thence a line runs at bearing	156.272009	for	48.17	meters, to a point
Latitude -	715399.097902	Longitude -	540085.720701	, thence a line runs at bearing	199.319246	for	50.03	meters, to a point
Latitude -	715446.313002	Longitude -	540102.273001	, thence a line runs at bearing	170.494506	for	44.38	meters, to a point
Latitude -	715490.084200	Longitude -	540094.943899	, thence a line runs at bearing	182.157287	for	49.01	meters, to a point
Latitude -	715539.057501	Longitude -	540096.788702	, thence a line runs at bearing	165.531774	for	51.48	meters, to a point

Latitude -	715588.904802	Longitude -	540083.926802	, thence a line runs at bearing	156.755585	for	47.99	meters, to a point
Latitude -	715632.999300	Longitude -	540064.987402	, thence a line runs at bearing	146.496142	for	52.74	meters, to a point
Latitude -	715676.976000	Longitude -	540035.875601	, thence a line runs at bearing	109.238733	for	47.21	meters, to a point
Latitude -	715692.531301	Longitude -	539991.303900	, thence a line runs at bearing	127.693059	for	49.49	meters, to a point
Latitude -	715722.793100	Longitude -	539952.139902	, thence a line runs at bearing	84.249998	for	41.12	meters, to a point
Latitude -	715718.673800	Longitude -	539911.231100	, thence a line runs at bearing	120.521408	for	43.92	meters, to a point
Latitude -	715740.977301	Longitude -	539873.399599	, thence a line runs at bearing	193.113318	for	48.59	meters, to a point
Latitude -	715788.299002	Longitude -	539884.423300	, thence a line runs at bearing	181.010680	for	48.21	meters, to a point
Latitude -	715836.497801	Longitude -	539885.273600	, thence a line runs at bearing	164.512781	for	50.23	meters, to a point
Latitude -	715884.907602	Longitude -	539871.860003	, thence a line runs at bearing	151.071053	for	50.12	meters, to a point
Latitude -	715928.777300	Longitude -	539847.613703	, thence a line runs at bearing	130.767991	for	41.78	meters, to a point
Latitude -	715956.059801	Longitude -	539815.970900	, thence a line runs at bearing	99.793721	for	55.66	meters, to a point
Latitude -	715965.527903	Longitude -	539761.120600	, thence a line runs at bearing	80.288263	for	49.35	meters, to a point
Latitude -	715957.202501	Longitude -	539712.475000	, thence a line runs at bearing	73.127364	for	48.87	meters, to a point
Latitude -	715943.019602	Longitude -	539665.713301	, thence a line runs at bearing	141.531613	for	49.81	meters, to a point
Latitude -	715982.020502	Longitude -	539634.725702	, thence a line runs at bearing	150.370081	for	48.82	meters, to a point
Latitude -	716024.453302	Longitude -	539610.591200	, thence a line runs at bearing	161.644494	for	48.56	meters, to a point
Latitude -	716070.540400	Longitude -	539595.299803	, thence a line runs at bearing	111.887553	for	53.88	meters, to a point
Latitude -	716090.624601	Longitude -	539545.307402	, thence a line runs at bearing	90.977200	for	43.57	meters, to a point
Latitude -	716091.367701	Longitude -	539501.741800	, thence a line runs at bearing	94.469250	for	47.80	meters, to a point
Latitude -	716095.092802	Longitude -	539454.082899	, thence a line runs at bearing	96.125314	for	52.49	meters, to a point
Latitude -	716100.694002	Longitude -	539401.889402	, thence a line runs at bearing	122.342900	for	47.27	meters, to a point
Latitude -	716125.981100	Longitude -	539361.955400	, thence a line runs at bearing	145.302443	for	45.69	meters, to a point
Latitude -	716163.548601	Longitude -	539335.944799	, thence a line runs at bearing	144.361172	for	53.57	meters, to a point
Latitude -	716207.082003	Longitude -	539304.733301	, thence a line runs at bearing	167.576482	for	51.04	meters, to a point
Latitude -	716256.930700	Longitude -	539293.751902	, thence a line runs at bearing	145.376767	for	47.53	meters, to a point
Latitude -	716296.045202	Longitude -	539266.745199	, thence a line runs at bearing	128.104492	for	54.41	meters, to a point
Latitude -	716329.621401	Longitude -	539223.930799	, thence a line runs at bearing	141.053130	for	49.29	meters, to a point
Latitude -	716367.959299	Longitude -	539192.944201	, thence a line runs at bearing	168.357948	for	42.88	meters, to a point
Latitude -	716409.960802	Longitude -	539184.290400	, thence a line runs at bearing	155.429679	for	51.40	meters, to a point
Latitude -	716456.707003	Longitude -	539162.917601	, thence a line runs at bearing	134.543970	for	54.65	meters, to a point
Latitude -	716495.039400	Longitude -	539123.970102	, thence a line runs at bearing	106.311240	for	51.05	meters, to a point



Latitude -	716509.376303	Longitude -	539074.977400	, thence a line runs at bearing	62.046670	for	46.05	meters, to a point
Latitude -	716487.791502	Longitude -	539034.302401	, thence a line runs at bearing	69.317216	for	48.92	meters, to a point
Latitude -	716470.514402	Longitude -	538988.538301	, thence a line runs at bearing	68.691340	for	57.90	meters, to a point
Latitude -	716449.473200	Longitude -	538934.594500	, thence a line runs at bearing	103.924413	for	44.44	meters, to a point
Latitude -	716460.166300	Longitude -	538891.464502	, thence a line runs at bearing	129.649676	for	51.58	meters, to a point
Latitude -	716493.081602	Longitude -	538851.746901	, thence a line runs at bearing	149.141078	for	50.72	meters, to a point
Latitude -	716536.618799	Longitude -	538825.732801	, thence a line runs at bearing	119.187847	for	55.24	meters, to a point
Latitude -	716563.558702	Longitude -	538777.505503	, thence a line runs at bearing	124.803118	for	47.02	meters, to a point
Latitude -	716590.394800	Longitude -	538738.897902	, thence a line runs at bearing	131.000135	for	51.02	meters, to a point
Latitude -	716623.863802	Longitude -	538700.396402	, thence a line runs at bearing	193.667294	for	50.86	meters, to a point
Latitude -	716673.286200	Longitude -	538712.414400	, thence a line runs at bearing	194.558855	for	52.21	meters, to a point
Latitude -	716723.814901	Longitude -	538725.537401	, thence a line runs at bearing	157.346736	for	46.58	meters, to a point
Latitude -	716766.805101	Longitude -	538707.595400	, thence a line runs at bearing	145.627231	for	46.85	meters, to a point
Latitude -	716805.478003	Longitude -	538681.142500	, thence a line runs at bearing	165.144991	for	51.46	meters, to a point
Latitude -	716855.214701	Longitude -	538667.950399	, thence a line runs at bearing	190.010229	for	46.25	meters, to a point
Latitude -	716900.765402	Longitude -	538675.990602	, thence a line runs at bearing	187.267778	for	52.16	meters, to a point
Latitude -	716952.505602	Longitude -	538682.589102	, thence a line runs at bearing	151.079978	for	51.51	meters, to a point
Latitude -	716997.591299	Longitude -	538657.679899	, thence a line runs at bearing	170.672424	for	47.27	meters, to a point
Latitude -	717044.236502	Longitude -	538650.018400	, thence a line runs at bearing	149.261696	for	56.31	meters, to a point
Latitude -	717092.636000	Longitude -	538621.237101	, thence a line runs at bearing	181.490249	for	45.56	meters, to a point
Latitude -	717138.181803	Longitude -	538622.422003	, thence a line runs at bearing	203.913798	for	47.66	meters, to a point
Latitude -	717181.750402	Longitude -	538641.741503	, thence a line runs at bearing	176.572823	for	54.26	meters, to a point
Latitude -	717235.915800	Longitude -	538638.497702	, thence a line runs at bearing	181.106469	for	49.76	meters, to a point
Latitude -	717285.662302	Longitude -	538639.458502	, thence a line runs at bearing	152.348050	for	48.90	meters, to a point
Latitude -	717328.980803	Longitude -	538616.762102	, thence a line runs at bearing	138.514055	for	49.11	meters, to a point
Latitude -	717365.770399	Longitude -	538584.229502	, thence a line runs at bearing	149.129365	for	55.23	meters, to a point
Latitude -	717413.175200	Longitude -	538555.891302	, thence a line runs at bearing	173.503743	for	36.38	meters, to a point
Latitude -	717449.321001	Longitude -	538551.775400	, thence a line runs at bearing	175.241571	for	57.79	meters, to a point
Latitude -	717506.912302	Longitude -	538546.981401	, thence a line runs at bearing	164.462770	for	46.35	meters, to a point
Latitude -	717551.564501	Longitude -	538534.566999	, thence a line runs at bearing	162.595289	for	46.68	meters, to a point
Latitude -	717596.105101	Longitude -	538520.604799	, thence a line runs at bearing	167.494808	for	42.00	meters, to a point
Latitude -	717637.111502	Longitude -	538511.510000	, thence a line runs at bearing	165.947994	for	58.45	meters, to a point

Latitude -	717693.812002	Longitude -	538497.318300	, thence a line runs at bearing	189.227800	for	52.87	meters, to a point
Latitude -	717745.995703	Longitude -	538505.796202	, thence a line runs at bearing	220.505275	for	44.22	meters, to a point
Latitude -	717779.621500	Longitude -	538534.520700	, thence a line runs at bearing	219.695995	for	53.62	meters, to a point
Latitude -	717820.878801	Longitude -	538568.768301	, thence a line runs at bearing	184.655224	for	52.69	meters, to a point
Latitude -	717873.391302	Longitude -	538573.044302	, thence a line runs at bearing	190.077808	for	47.84	meters, to a point
Latitude -	717920.489801	Longitude -	538581.415003	, thence a line runs at bearing	169.077877	for	49.19	meters, to a point
Latitude -	717968.792101	Longitude -	538572.094103	, thence a line runs at bearing	174.513408	for	52.41	meters, to a point
Latitude -	718020.966501	Longitude -	538567.082602	, thence a line runs at bearing	159.732202	for	42.53	meters, to a point
Latitude -	718060.863600	Longitude -	538552.349703	, thence a line runs at bearing	175.092453	for	50.81	meters, to a point
Latitude -	718111.490801	Longitude -	538548.002703	, thence a line runs at bearing	160.921291	for	59.99	meters, to a point
Latitude -	718168.187502	Longitude -	538528.393301	, thence a line runs at bearing	164.449890	for	41.76	meters, to a point
Latitude -	718208.418699	Longitude -	538517.198301	, thence a line runs at bearing	147.620846	for	57.05	meters, to a point
Latitude -	718256.595900	Longitude -	538486.648703	, thence a line runs at bearing	177.377144	for	44.15	meters, to a point
Latitude -	718300.702501	Longitude -	538484.628202	, thence a line runs at bearing	166.597982	for	54.54	meters, to a point
Latitude -	718353.756002	Longitude -	538471.987101	, thence a line runs at bearing	181.211574	for	50.64	meters, to a point
Latitude -	718404.386999	Longitude -	538473.057901	, thence a line runs at bearing	175.865131	for	49.54	meters, to a point
Latitude -	718453.798700	Longitude -	538469.485800	, thence a line runs at bearing	177.592813	for	42.82	meters, to a point
Latitude -	718496.578901	Longitude -	538467.687403	, thence a line runs at bearing	159.346480	for	54.33	meters, to a point
Latitude -	718547.417002	Longitude -	538448.524401	, thence a line runs at bearing	182.150332	for	54.98	meters, to a point
Latitude -	718602.360003	Longitude -	538450.587400	, thence a line runs at bearing	173.674719	for	50.49	meters, to a point
Latitude -	718652.544203	Longitude -	538445.024599	, thence a line runs at bearing	174.048946	for	47.23	meters, to a point
Latitude -	718699.523001	Longitude -	538440.127501	, thence a line runs at bearing	178.254757	for	44.57	meters, to a point
Latitude -	718744.072203	Longitude -	538438.770102	, thence a line runs at bearing	179.734091	for	55.94	meters, to a point
Latitude -	718800.008501	Longitude -	538438.510500	, thence a line runs at bearing	181.461129	for	46.45	meters, to a point
Latitude -	718846.438803	Longitude -	538439.694799	, thence a line runs at bearing	179.015430	for	53.62	meters, to a point
Latitude -	718900.053102	Longitude -	538438.773401	, thence a line runs at bearing	162.902280	for	49.38	meters, to a point
Latitude -	718947.246401	Longitude -	538424.256903	, thence a line runs at bearing	165.635602	for	53.62	meters, to a point
Latitude -	718999.194101	Longitude -	538410.953402	, thence a line runs at bearing	177.370689	for	44.04	meters, to a point
Latitude -	719043.190100	Longitude -	538408.933001	, thence a line runs at bearing	158.478426	for	47.40	meters, to a point
Latitude -	719087.286200	Longitude -	538391.543901	, thence a line runs at bearing	142.068936	for	46.09	meters, to a point
Latitude -	719123.636499	Longitude -	538363.214300	, thence a line runs at bearing	131.728922	for	52.77	meters, to a point
Latitude -	719158.763201	Longitude -	538323.829000	, thence a line runs at bearing	126.062409	for	53.09	meters, to a point

Latitude -	719190.018400	Longitude -	538280.908300	, thence a line runs at bearing	115.205838	for	49.51	meters, to a point
Latitude -	719211.102102	Longitude -	538236.115000	, thence a line runs at bearing	143.259683	for	43.85	meters, to a point
Latitude -	719246.237902	Longitude -	538209.887102	, thence a line runs at bearing	141.792389	for	53.85	meters, to a point
Latitude -	719288.554399	Longitude -	538176.578199	, thence a line runs at bearing	159.996380	for	49.87	meters, to a point
Latitude -	719335.414400	Longitude -	538159.519201	, thence a line runs at bearing	175.050215	for	50.37	meters, to a point
Latitude -	719385.599401	Longitude -	538155.172899	, thence a line runs at bearing	185.805448	for	52.12	meters, to a point
Latitude -	719437.449301	Longitude -	538160.444601	, thence a line runs at bearing	206.469846	for	47.31	meters, to a point
Latitude -	719479.802900	Longitude -	538181.533503	, thence a line runs at bearing	231.754354	for	52.91	meters, to a point
Latitude -	719512.552999	Longitude -	538223.083300	, thence a line runs at bearing	241.521734	for	45.27	meters, to a point
Latitude -	719534.136801	Longitude -	538262.871702	, thence a line runs at bearing	219.520695	for	48.61	meters, to a point
Latitude -	719571.633200	Longitude -	538293.804102	, thence a line runs at bearing	193.371619	for	53.87	meters, to a point
Latitude -	719624.040701	Longitude -	538306.261900	, thence a line runs at bearing	228.078017	for	51.83	meters, to a point
Latitude -	719658.668200	Longitude -	538344.825102	, thence a line runs at bearing	237.079134	for	48.05	meters, to a point
Latitude -	719684.784800	Longitude -	538385.163000	, thence a line runs at bearing	233.564929	for	51.23	meters, to a point
Latitude -	719715.213400	Longitude -	538426.382502	, thence a line runs at bearing	219.698764	for	45.14	meters, to a point
Latitude -	719749.944799	Longitude -	538455.215799	, thence a line runs at bearing	202.083816	for	51.67	meters, to a point
Latitude -	719797.824800	Longitude -	538474.642099	, thence a line runs at bearing	215.796784	for	50.04	meters, to a point
Latitude -	719838.415400	Longitude -	538503.913500	, thence a line runs at bearing	248.916598	for	48.33	meters, to a point
Latitude -	719855.802301	Longitude -	538549.011602	, thence a line runs at bearing	259.869736	for	47.95	meters, to a point
Latitude -	719864.236502	Longitude -	538596.216501	, thence a line runs at bearing	267.117007	for	51.25	meters, to a point
Latitude -	719866.814402	Longitude -	538647.405703	, thence a line runs at bearing	277.783732	for	52.79	meters, to a point
Latitude -	719859.665102	Longitude -	538699.707300	, thence a line runs at bearing	277.676477	for	47.75	meters, to a point
Latitude -	719853.286200	Longitude -	538747.033003	, thence a line runs at bearing	273.298107	for	53.16	meters, to a point
Latitude -	719850.227800	Longitude -	538800.105803	, thence a line runs at bearing	264.962019	for	46.95	meters, to a point
Latitude -	719854.350500	Longitude -	538846.871401	, thence a line runs at bearing	230.870690	for	52.42	meters, to a point
Latitude -	719887.432199	Longitude -	538887.535902	, thence a line runs at bearing	262.646458	for	53.84	meters, to a point
Latitude -	719894.323301	Longitude -	538940.933401	, thence a line runs at bearing	236.880944	for	49.22	meters, to a point
Latitude -	719921.214800	Longitude -	538982.154902	, thence a line runs at bearing	242.939651	for	49.40	meters, to a point
Latitude -	719943.686502	Longitude -	539026.143499	, thence a line runs at bearing	233.817636	for	50.79	meters, to a point
Latitude -	719973.673201	Longitude -	539067.141600	, thence a line runs at bearing	238.480398	for	50.17	meters, to a point
Latitude -	719999.902700	Longitude -	539109.911402	, thence a line runs at bearing	257.264152	for	44.77	meters, to a point
Latitude -	720009.771902	Longitude -	539153.577101	, thence a line runs at bearing	267.176323	for	52.36	meters, to a point

Latitude -	720012.351202	Longitude -	539205.871801	, thence a line runs at bearing	233.036563	for	43.98	meters, to a point
Latitude -	720038.796400	Longitude -	539241.012400	, thence a line runs at bearing	233.259408	for	53.64	meters, to a point
Latitude -	720070.885099	Longitude -	539283.999102	, thence a line runs at bearing	225.319881	for	50.35	meters, to a point
Latitude -	720106.285200	Longitude -	539319.796701	, thence a line runs at bearing	214.307890	for	45.66	meters, to a point
Latitude -	720143.999701	Longitude -	539345.531401	, thence a line runs at bearing	223.781038	for	53.01	meters, to a point
Latitude -	720182.274599	Longitude -	539382.211401	, thence a line runs at bearing	217.277486	for	48.51	meters, to a point
Latitude -	720220.876101	Longitude -	539411.593901	, thence a line runs at bearing	228.163320	for	50.42	meters, to a point
Latitude -	720254.508802	Longitude -	539449.161600	, thence a line runs at bearing	200.472337	for	48.27	meters, to a point
Latitude -	720299.734201	Longitude -	539466.045801	, thence a line runs at bearing	194.784344	for	48.83	meters, to a point
Latitude -	720346.946402	Longitude -	539478.506002	, thence a line runs at bearing	195.172065	for	49.72	meters, to a point
Latitude -	720394.932802	Longitude -	539491.518499	, thence a line runs at bearing	186.649044	for	52.20	meters, to a point
Latitude -	720446.783400	Longitude -	539497.562799	, thence a line runs at bearing	177.715870	for	48.01	meters, to a point
Latitude -	720494.759199	Longitude -	539495.649202	, thence a line runs at bearing	201.286051	for	49.25	meters, to a point
Latitude -	720540.648703	Longitude -	539513.527903	, thence a line runs at bearing	174.043660	for	49.35	meters, to a point
Latitude -	720589.727701	Longitude -	539508.407301	, thence a line runs at bearing	169.167980	for	52.55	meters, to a point
Latitude -	720641.345900	Longitude -	539498.530703	, thence a line runs at bearing	181.467105	for	42.02	meters, to a point
Latitude -	720683.354403	Longitude -	539499.606600	, thence a line runs at bearing	175.143864	for	51.36	meters, to a point
Latitude -	720734.534300	Longitude -	539495.258402	, thence a line runs at bearing	191.195392	for	49.37	meters, to a point
Latitude -	720782.960501	Longitude -	539504.843000	, thence a line runs at bearing	208.072814	for	49.51	meters, to a point
Latitude -	720826.642900	Longitude -	539528.140600	, thence a line runs at bearing	236.550837	for	50.59	meters, to a point
Latitude -	720854.530500	Longitude -	539570.355501	, thence a line runs at bearing	243.234391	for	52.11	meters, to a point
Latitude -	720877.999399	Longitude -	539616.885401	, thence a line runs at bearing	230.365808	for	50.65	meters, to a point
Latitude -	720910.306700	Longitude -	539655.890802	, thence a line runs at bearing	230.046505	for	51.17	meters, to a point
Latitude -	720943.167002	Longitude -	539695.116800	, thence a line runs at bearing	228.936960	for	48.51	meters, to a point
Latitude -	720975.030401	Longitude -	539731.690100	, thence a line runs at bearing	231.303106	for	48.14	meters, to a point
Latitude -	721005.125902	Longitude -	539769.259600	, thence a line runs at bearing	239.046370	for	45.62	meters, to a point
Latitude -	721028.589701	Longitude -	539808.381601	, thence a line runs at bearing	230.845394	for	51.87	meters, to a point
Latitude -	721061.340200	Longitude -	539848.602701	, thence a line runs at bearing	224.874626	for	50.73	meters, to a point
Latitude -	721097.293402	Longitude -	539884.398901	, thence a line runs at bearing	227.795190	for	52.21	meters, to a point
Latitude -	721132.364401	Longitude -	539923.070299	, thence a line runs at bearing	230.583246	for	49.49	meters, to a point
Latitude -	721163.787001	Longitude -	539961.302000	, thence a line runs at bearing	244.369888	for	46.58	meters, to a point
Latitude -	721183.936602	Longitude -	540003.300802	, thence a line runs at bearing	235.087123	for	53.36	meters, to a point

Latitude - 721828.794100 Longitude - 541418.117800 , thence a line runs at bearing 231.803492 for 53.15 meters, to a point  
 Latitude - 721861.657602 Longitude - 541459.885099 , thence a line runs at bearing 223.436806 for 49.97 meters, to a point  
 Latitude - 721897.942499 Longitude - 541494.242201 , thence a line runs at bearing 0.232391 for 21.15 meters, to the

original point of commencement and containing a total area of 1,866 hectares or 4,610.99 acres and no more.

**The Southern block of the Gblor Zoduah Community Forest commences at a point**

Latitude - 701989.6275 Longitude - 536937.5407 , thence a line runs at bearing 12.60716264 for 208.8789463 meters, to a point  
 Latitude - 701785.7847 Longitude - 536891.9497 , thence a line runs at bearing 176.7049634 for 12.37604508 meters, to a point  
 Latitude - 701798.1403 Longitude - 536891.2383 , thence a line runs at bearing 161.6236631 for 32.53317976 meters, to a point  
 Latitude - 701829.0145 Longitude - 536880.982 , thence a line runs at bearing 141.216129 for 280.6881228 meters, to a point  
 Latitude - 702047.8149 Longitude - 536705.1634 , thence a line runs at bearing 153.2709361 for 210.9385843 meters, to a point  
 Latitude - 702236.2133 Longitude - 536610.2891 , thence a line runs at bearing 166.8699415 for 4.799815147 meters, to a point  
 Latitude - 702240.8876 Longitude - 536609.1987 , thence a line runs at bearing 156.0274279 for 440.9798214 meters, to a point  
 Latitude - 702643.8285 Longitude - 536430.0289 , thence a line runs at bearing 137.4758431 for 8.224230184 meters, to a point  
 Latitude - 702649.8897 Longitude - 536424.4702 , thence a line runs at bearing 178.4145633 for 49.88680859 meters, to a point  
 Latitude - 702699.7575 Longitude - 536423.0899 , thence a line runs at bearing 178.0756164 for 4.836167978 meters, to a point  
 Latitude - 702704.5909 Longitude - 536422.9275 , thence a line runs at bearing 154.1568332 for 43.63326917 meters, to a point  
 Latitude - 702743.8604 Longitude - 536403.9074 , thence a line runs at bearing 143.4155266 for 108.6704109 meters, to a point  
 Latitude - 702831.1205 Longitude - 536339.139 , thence a line runs at bearing 166.7287714 for 38.22927765 meters, to a point  
 Latitude - 702868.3288 Longitude - 536330.3631 , thence a line runs at bearing 159.4242841 for 105.9289073 meters, to a point  
 Latitude - 702967.5004 Longitude - 536293.1349 , thence a line runs at bearing 124.8948706 for 49.19597522 meters, to a point  
 Latitude - 702995.644 Longitude - 536252.7842 , thence a line runs at bearing 108.6742894 for 4.7.3268239 meters, to a point  
 Latitude - 703010.7975 Longitude - 536207.9489 , thence a line runs at bearing 105.0759248 for 43.06698047 meters, to a point  
 Latitude - 703021.9992 Longitude - 536166.3642 , thence a line runs at bearing 99.97816515 for 53.24953665 meters, to a point  
 Latitude - 703031.2259 Longitude - 536113.9202 , thence a line runs at bearing 132.6565843 for 166.2150925 meters, to a point  
 Latitude - 703143.8537 Longitude - 535991.6809 , thence a line runs at bearing 135.2328513 for 137.4131588 meters, to a point  
 Latitude - 703241.4135 Longitude - 535894.9108 , thence a line runs at bearing 133.8304558 for 52.08602853 meters, to a point  
 Latitude - 703277.4845 Longitude - 535857.3363 , thence a line runs at bearing 150.3742151 for 54.64354775 meters, to a point  
 Latitude - 703324.9846 Longitude - 535830.3242 , thence a line runs at bearing 106.4069697 for 56.6465785 meters, to a point

Latitude -	721214.478903	Longitude -	540047.061201	, thence a line runs at bearing	253.830171	for	46.96	meters, to a point
Latitude -	721227.555799	Longitude -	540092.160803	, thence a line runs at bearing	275.551645	for	43.10	meters, to a point
Latitude -	721223.385900	Longitude -	540135.061502	, thence a line runs at bearing	270.092291	for	47.43	meters, to a point
Latitude -	721223.309500	Longitude -	540182.492399	, thence a line runs at bearing	247.657708	for	58.55	meters, to a point
Latitude -	721245.568399	Longitude -	540236.651300	, thence a line runs at bearing	228.050807	for	43.53	meters, to a point
Latitude -	721274.665602	Longitude -	540269.024702	, thence a line runs at bearing	232.698105	for	48.20	meters, to a point
Latitude -	721303.877600	Longitude -	540307.368299	, thence a line runs at bearing	222.700589	for	49.52	meters, to a point
Latitude -	721340.271700	Longitude -	540340.952501	, thence a line runs at bearing	215.070988	for	53.24	meters, to a point
Latitude -	721383.849302	Longitude -	540371.546400	, thence a line runs at bearing	223.778173	for	49.18	meters, to a point
Latitude -	721419.359400	Longitude -	540405.573400	, thence a line runs at bearing	222.700424	for	49.52	meters, to a point
Latitude -	721455.753599	Longitude -	540439.157499	, thence a line runs at bearing	229.957420	for	52.97	meters, to a point
Latitude -	721489.831400	Longitude -	540479.708601	, thence a line runs at bearing	232.326579	for	46.35	meters, to a point
Latitude -	721518.158003	Longitude -	540516.394102	, thence a line runs at bearing	237.346938	for	47.38	meters, to a point
Latitude -	721543.723303	Longitude -	540556.288000	, thence a line runs at bearing	235.195161	for	50.60	meters, to a point
Latitude -	721572.606302	Longitude -	540597.837702	, thence a line runs at bearing	242.654374	for	49.64	meters, to a point
Latitude -	721595.411001	Longitude -	540641.934801	, thence a line runs at bearing	235.426804	for	49.92	meters, to a point
Latitude -	721623.740999	Longitude -	540683.042601	, thence a line runs at bearing	240.716629	for	51.82	meters, to a point
Latitude -	721649.089201	Longitude -	540728.243299	, thence a line runs at bearing	238.407796	for	46.06	meters, to a point
Latitude -	721673.217100	Longitude -	540767.474600	, thence a line runs at bearing	249.220398	for	44.33	meters, to a point
Latitude -	721688.945101	Longitude -	540808.923300	, thence a line runs at bearing	246.548457	for	58.43	meters, to a point
Latitude -	721712.199202	Longitude -	540862.528002	, thence a line runs at bearing	257.644401	for	48.21	meters, to a point
Latitude -	721722.514601	Longitude -	540909.619101	, thence a line runs at bearing	249.017678	for	47.94	meters, to a point
Latitude -	721739.682199	Longitude -	540954.383501	, thence a line runs at bearing	257.684095	for	51.48	meters, to a point
Latitude -	721750.663301	Longitude -	541004.680300	, thence a line runs at bearing	265.872637	for	51.21	meters, to a point
Latitude -	721754.349001	Longitude -	541055.756399	, thence a line runs at bearing	276.794810	for	52.00	meters, to a point
Latitude -	721748.196501	Longitude -	541107.392599	, thence a line runs at bearing	277.777367	for	46.31	meters, to a point
Latitude -	721741.929201	Longitude -	541153.279802	, thence a line runs at bearing	280.310822	for	57.21	meters, to a point
Latitude -	721731.689901	Longitude -	541209.562601	, thence a line runs at bearing	258.883564	for	52.95	meters, to a point
Latitude -	721741.898703	Longitude -	541261.518400	, thence a line runs at bearing	252.202326	for	38.43	meters, to a point
Latitude -	721753.643801	Longitude -	541298.105200	, thence a line runs at bearing	255.055017	for	60.18	meters, to a point
Latitude -	721769.163401	Longitude -	541356.248400	, thence a line runs at bearing	225.080059	for	37.60	meters, to a point
Latitude -	721795.714399	Longitude -	541382.873701	, thence a line runs at bearing	226.814440	for	48.34	meters, to a point

Latitude -	703101.0583	Longitude -	534858.5747	, thence a line runs at bearing	178.2941714	for	59.29780203	meters, to a point
Latitude -	703160.3299	Longitude -	534856.8096	, thence a line runs at bearing	174.8275102	for	51.12266852	meters, to a point
Latitude -	703211.2444	Longitude -	534852.2006	, thence a line runs at bearing	152.0838592	for	46.63703101	meters, to a point
Latitude -	703252.4544	Longitude -	534830.3662	, thence a line runs at bearing	159.94773302	for	2.074342504	meters, to a point
Latitude -	703254.403	Longitude -	534829.6549	, thence a line runs at bearing	164.7136905	for	44.82961237	meters, to a point
Latitude -	703297.6466	Longitude -	534817.8359	, thence a line runs at bearing	147.229972	for	56.8646421	meters, to a point
Latitude -	703345.4612	Longitude -	534787.0569	, thence a line runs at bearing	167.7844174	for	58.69081032	meters, to a point
Latitude -	703402.8231	Longitude -	534774.6384	, thence a line runs at bearing	163.7563617	for	29.96479284	meters, to a point
Latitude -	703431.5918	Longitude -	534766.2566	, thence a line runs at bearing	164.0639604	for	63.9179423	meters, to a point
Latitude -	703493.0533	Longitude -	534748.707	, thence a line runs at bearing	137.4215095	for	49.16579851	meters, to a point
Latitude -	703529.2566	Longitude -	534715.4415	, thence a line runs at bearing	168.9768701	for	58.27858444	meters, to a point
Latitude -	703586.4599	Longitude -	534704.2983	, thence a line runs at bearing	163.0572333	for	39.31647416	meters, to a point
Latitude -	703624.0699	Longitude -	534692.8409	, thence a line runs at bearing	164.9098019	for	67.70654956	meters, to a point
Latitude -	703689.4417	Longitude -	534675.2142	, thence a line runs at bearing	168.027524	for	40.08044055	meters, to a point
Latitude -	703728.6503	Longitude -	534666.8998	, thence a line runs at bearing	165.0799307	for	85.82082767	meters, to a point
Latitude -	703811.5778	Longitude -	534644.8034	, thence a line runs at bearing	151.4061212	for	56.43999295	meters, to a point
Latitude -	703861.134	Longitude -	534617.7914	, thence a line runs at bearing	113.4071438	for	49.19655781	meters, to a point
Latitude -	703880.678	Longitude -	534572.6434	, thence a line runs at bearing	169.6337753	for	65.32426729	meters, to a point
Latitude -	703944.936	Longitude -	534560.889	, thence a line runs at bearing	132.6978542	for	49.92107064	meters, to a point
Latitude -	703978.7891	Longitude -	534524.2	, thence a line runs at bearing	92.5334558	for	55.99889232	meters, to a point
Latitude -	703981.2644	Longitude -	534468.2559	, thence a line runs at bearing	146.339379	for	49.31247941	meters, to a point
Latitude -	704022.3089	Longitude -	534440.9233	, thence a line runs at bearing	168.5151611	for	40.95680721	meters, to a point
Latitude -	704062.4456	Longitude -	534432.7685	, thence a line runs at bearing	217.0659413	for	48.22532679	meters, to a point
Latitude -	704100.9267	Longitude -	534461.8355	, thence a line runs at bearing	196.7913063	for	61.50119768	meters, to a point
Latitude -	704159.8057	Longitude -	534479.6024	, thence a line runs at bearing	171.2285446	for	51.1273871	meters, to a point
Latitude -	704210.3351	Longitude -	534471.8058	, thence a line runs at bearing	174.508643	for	30.74561079	meters, to a point
Latitude -	704240.9396	Longitude -	534468.8635	, thence a line runs at bearing	142.2749516	for	52.57771247	meters, to a point
Latitude -	704282.5263	Longitude -	534436.6927	, thence a line runs at bearing	117.5190669	for	71.26490455	meters, to a point
Latitude -	704315.4538	Longitude -	534373.4909	, thence a line runs at bearing	87.34065082	for	39.00774082	meters, to a point
Latitude -	704313.6439	Longitude -	534334.5252	, thence a line runs at bearing	171.7198083	for	52.8041617	meters, to a point
Latitude -	704365.8976	Longitude -	534326.9206	, thence a line runs at bearing	203.564009	for	50.48177387	meters, to a point
Latitude -	704412.1699	Longitude -	534347.1019	, thence a line runs at bearing	195.4776515	for	52.29073471	meters, to a point

Latitude - 703340.9849      535775.9843      , thence a line runs at bearing      111.95705      for      44.91391933      meters, to a point  
 Latitude - 703357.7787      535734.3283      , thence a line runs at bearing      116.1348049      for      140.2541931      meters, to a point  
 Latitude - 703419.5586      535608.4136      , thence a line runs at bearing      146.8015912      for      61.04000773      meters, to a point  
 Latitude - 703470.6356      535574.9918      , thence a line runs at bearing      205.1187788      for      51.06158895      meters, to a point  
 Latitude - 703516.8683      535596.6672      , thence a line runs at bearing      162.4341811      for      53.12034637      meters, to a point  
 Latitude - 703567.5117      535580.6355      , thence a line runs at bearing      175.5699934      for      38.86141202      meters, to a point  
 Latitude - 703606.257      535577.6338      , thence a line runs at bearing      142.4355536      for      53.37513545      meters, to a point  
 Latitude - 703648.5657      535545.0934      , thence a line runs at bearing      69.43319198      for      44.41980712      meters, to a point  
 Latitude - 703632.9611      535503.5048      , thence a line runs at bearing      70.60461319      for      57.22786691      meters, to a point  
 Latitude - 703613.9566      535449.5246      , thence a line runs at bearing      51.64745105      for      43.87353437      meters, to a point  
 Latitude - 703586.7331      535415.1187      , thence a line runs at bearing      33.4503889      for      46.93209675      meters, to a point  
 Latitude - 703547.5747      535389.249      , thence a line runs at bearing      67.9558766      for      56.31197338      meters, to a point  
 Latitude - 703526.4396      535337.0537      , thence a line runs at bearing      5.999520956      for      59.32328124      meters, to a point  
 Latitude - 703467.4413      535330.8532      , thence a line runs at bearing      349.6109382      for      37.90938818      meters, to a point  
 Latitude - 703430.1534      535337.6895      , thence a line runs at bearing      16.65228042      for      52.98112522      meters, to a point  
 Latitude - 703379.3942      535322.5071      , thence a line runs at bearing      354.7700684      for      40.03168161      meters, to a point  
 Latitude - 703339.5292      535326.1561      , thence a line runs at bearing      22.75021614      for      58.50665241      meters, to a point  
 Latitude - 703285.5744      535303.5307      , thence a line runs at bearing      29.67629988      for      60.32942979      meters, to a point  
 Latitude - 703233.158      535273.6617      , thence a line runs at bearing      358.6671716      for      39.95553118      meters, to a point  
 Latitude - 703193.2132      535274.591      , thence a line runs at bearing      16.17969777      for      51.11160802      meters, to a point  
 Latitude - 703144.126      535260.3487      , thence a line runs at bearing      16.72196016      for      63.99145628      meters, to a point  
 Latitude - 703082.8406      535241.9366      , thence a line runs at bearing      16.52942857      for      86.40640904      meters, to a point  
 Latitude - 703000.0051      535217.3533      , thence a line runs at bearing      104.2882366      for      43.56325603      meters, to a point  
 Latitude - 703010.7565      535175.1376      , thence a line runs at bearing      82.18394732      for      49.29893793      meters, to a point  
 Latitude - 703004.0522      535126.2967      , thence a line runs at bearing      56.46925992      for      51.18885363      meters, to a point  
 Latitude - 702975.7763      535083.6262      , thence a line runs at bearing      58.05607443      for      47.72097016      meters, to a point  
 Latitude - 702950.5276      535043.1318      , thence a line runs at bearing      103.1244554      for      4.924652306      meters, to a point  
 Latitude - 702951.6458      535038.3358      , thence a line runs at bearing      97.71519391      for      81.85371578      meters, to a point  
 Latitude - 702962.6346      534957.223      , thence a line runs at bearing      93.3077266      for      53.31273448      meters, to a point  
 Latitude - 702965.7107      534903.9991      , thence a line runs at bearing      144.9504034      for      53.20623347      meters, to a point  
 Latitude - 703009.2683      534873.4436      , thence a line runs at bearing      169.3261175      for      50.95747873      meters, to a point  
 Latitude - 703059.344      534864.0053      , thence a line runs at bearing      172.5826888      for      42.06631086      meters, to a point



Latitude - 703340.9849      535775.9843      , thence a line runs at bearing      111.95705      for      44.91391933      meters, to a point  
Latitude - 703357.7787      535734.3283      , thence a line runs at bearing      116.1348049      for      140.2541931      meters, to a point  
Latitude - 703419.5586      535608.4136      , thence a line runs at bearing      146.8015912      for      61.04000773      meters, to a point  
Latitude - 703470.6356      535574.9918      , thence a line runs at bearing      205.1187788      for      51.06158895      meters, to a point  
Latitude - 703516.8683      535596.6672      , thence a line runs at bearing      162.4341811      for      53.12034637      meters, to a point  
Latitude - 703567.5117      535580.6355      , thence a line runs at bearing      175.5699934      for      38.86141202      meters, to a point  
Latitude - 703606.257      535577.6338      , thence a line runs at bearing      142.4355536      for      53.37513545      meters, to a point  
Latitude - 703648.5657      535545.0934      , thence a line runs at bearing      69.43319198      for      44.41980712      meters, to a point  
Latitude - 703632.9611      535503.5048      , thence a line runs at bearing      70.60461319      for      57.22786691      meters, to a point  
Latitude - 703613.9566      535449.5246      , thence a line runs at bearing      51.64745105      for      43.87353437      meters, to a point  
Latitude - 703586.7331      535415.1187      , thence a line runs at bearing      33.4503889      for      46.93209675      meters, to a point  
Latitude - 703547.5747      535389.249      , thence a line runs at bearing      67.9558766      for      56.31197338      meters, to a point  
Latitude - 703526.4396      535337.0537      , thence a line runs at bearing      5.999520956      for      59.32328124      meters, to a point  
Latitude - 703467.4413      535330.8532      , thence a line runs at bearing      349.6109382      for      37.90938818      meters, to a point  
Latitude - 703430.1534      535337.6895      , thence a line runs at bearing      16.65228042      for      52.98112522      meters, to a point  
Latitude - 703379.3942      535322.5071      , thence a line runs at bearing      354.7700684      for      40.03168161      meters, to a point  
Latitude - 703339.5292      535326.1561      , thence a line runs at bearing      22.75021614      for      58.50665241      meters, to a point  
Latitude - 703285.5744      535303.5307      , thence a line runs at bearing      29.67629988      for      60.32942979      meters, to a point  
Latitude - 703233.158      535273.6617      , thence a line runs at bearing      358.6671716      for      39.95553118      meters, to a point  
Latitude - 703193.2132      535274.591      , thence a line runs at bearing      16.17969777      for      51.11160802      meters, to a point  
Latitude - 703144.126      535260.3487      , thence a line runs at bearing      16.72196016      for      63.99145628      meters, to a point  
Latitude - 703082.8406      535241.9366      , thence a line runs at bearing      16.52942857      for      86.40640904      meters, to a point  
Latitude - 703000.0051      535217.3533      , thence a line runs at bearing      104.2882366      for      43.56325603      meters, to a point  
Latitude - 703010.7565      535175.1376      , thence a line runs at bearing      82.18394732      for      49.29893793      meters, to a point  
Latitude - 703004.0522      535126.2967      , thence a line runs at bearing      56.46925992      for      51.18885363      meters, to a point  
Latitude - 702975.7763      535083.6262      , thence a line runs at bearing      58.05607443      for      47.72097016      meters, to a point  
Latitude - 702950.5276      535043.1318      , thence a line runs at bearing      103.1244554      for      4.924652306      meters, to a point  
Latitude - 702951.6458      535038.3358      , thence a line runs at bearing      97.71519391      for      81.85371578      meters, to a point  
Latitude - 702962.6346      534957.223      , thence a line runs at bearing      93.3077266      for      53.31273448      meters, to a point  
Latitude - 702965.7107      534903.9991      , thence a line runs at bearing      144.9504034      for      53.20623347      meters, to a point  
Latitude - 703009.2683      534873.4436      , thence a line runs at bearing      169.3261175      for      50.95747873      meters, to a point  
Latitude - 703059.344      534864.0053      , thence a line runs at bearing      172.5826888      for      42.06631086      meters, to a point

Latitude - 704462.5643 Longitude - 534361.0563 , thence a line runs at bearing 148.2595847 for 51.2105445 meters, to a point  
Latitude - 704506.1158 Longitude - 534334.1159 , thence a line runs at bearing 155.1622874 for 46.5225924 meters, to a point  
Latitude - 704548.3351 Longitude - 534314.5741 , thence a line runs at bearing 140.9263995 for 52.02177093 meters, to a point  
Latitude - 704588.7215 Longitude - 534281.7838 , thence a line runs at bearing 97.81032006 for 54.6485172 meters, to a point  
Latitude - 704596.1479 Longitude - 534227.6423 , thence a line runs at bearing 73.05585516 for 51.64652118 meters, to a point  
Latitude - 704581.0961 Longitude - 534178.2378 , thence a line runs at bearing 78.44695826 for 45.00246751 meters, to a point  
Latitude - 704572.0833 Longitude - 534134.1471 , thence a line runs at bearing 84.73482513 for 53.88270152 meters, to a point  
Latitude - 704567.1387 Longitude - 534080.4917 , thence a line runs at bearing 69.58774615 for 53.11557896 meters, to a point  
Latitude - 704548.6134 Longitude - 534030.7114 , thence a line runs at bearing 84.6224139 for 40.76415562 meters, to a point  
Latitude - 704544.7931 Longitude - 533990.1266 , thence a line runs at bearing 52.31760482 for 55.43626241 meters, to a point  
Latitude - 704510.9058 Longitude - 533946.2538 , thence a line runs at bearing 66.19782183 for 56.12946767 meters, to a point  
Latitude - 704488.253 Longitude - 533894.8984 , thence a line runs at bearing 74.64884266 for 48.10076511 meters, to a point  
Latitude - 704475.5191 Longitude - 533848.5138 , thence a line runs at bearing 83.47219221 for 59.0736909 meters, to a point  
Latitude - 704468.8033 Longitude - 533789.8231 , thence a line runs at bearing 91.38802359 for 52.76563073 meters, to a point  
Latitude - 704470.0815 Longitude - 533737.073 , thence a line runs at bearing 87.05428149 for 35.46830003 meters, to a point  
Latitude - 704468.2587 Longitude - 533701.6515 , thence a line runs at bearing 81.78013793 for 49.72316324 meters, to a point  
Latitude - 704461.1497 Longitude - 533652.4392 , thence a line runs at bearing 76.40878254 for 55.49321211 meters, to a point  
Latitude - 704448.1092 Longitude - 533598.4999 , thence a line runs at bearing 84.57993954 for 3.779407763 meters, to a point  
Latitude - 704447.7522 Longitude - 533594.7374 , thence a line runs at bearing 75.57051084 for 37.67165184 meters, to a point  
Latitude - 704438.3649 Longitude - 533558.2541 , thence a line runs at bearing 89.72166691 for 47.73892685 meters, to a point  
Latitude - 704438.133 Longitude - 533510.5158 , thence a line runs at bearing 94.53707942 for 56.13447911 meters, to a point  
Latitude - 704442.5734 Longitude - 533454.5572 , thence a line runs at bearing 85.94974042 for 41.21247762 meters, to a point  
Latitude - 704439.6625 Longitude - 533413.4477 , thence a line runs at bearing 103.4677289 for 67.50137253 meters, to a point  
Latitude - 704455.3835 Longitude - 533347.8025 , thence a line runs at bearing 89.38169044 for 95.66250688 meters, to a point  
Latitude - 704454.3511 Longitude - 533252.1455 , thence a line runs at bearing 120.0664805 for 44.60951405 meters, to a point  
Latitude - 704476.7007 Longitude - 533213.5385 , thence a line runs at bearing 108.6173608 for 87.7599933 meters, to a point  
Latitude - 704504.7178 Longitude - 533130.3708 , thence a line runs at bearing 145.3478389 for 27.77353457 meters, to a point  
Latitude - 704527.5648 Longitude - 533114.579 , thence a line runs at bearing 86.80557295 for 55.5701867 meters, to a point  
Latitude - 704524.4682 Longitude - 533059.0951 , thence a line runs at bearing 97.97724365 for 42.89260334 meters, to a point  
Latitude - 704530.4208 Longitude - 533016.6176 , thence a line runs at bearing 92.15308935 for 60.77956709 meters, to a point  
Latitude - 704532.7043 Longitude - 532955.8809 , thence a line runs at bearing 95.72339125 for 45.02752621 meters, to a point  
Latitude - 704537.1947 Longitude - 532911.0779 , thence a line runs at bearing 89.44153999 for 97.64723747 meters, to a point

Latitude - 704536.2429 Longitude - 532813.4353 , thence a line runs at bearing 99.41971568 for 46.24608859 meters, to a point  
Latitude - 704543.8118 Longitude - 532767.8128 , thence a line runs at bearing 83.84822812 for 4.828038323 meters, to a point  
Latitude - 704543.2944 Longitude - 532763.0125 , thence a line runs at bearing 80.37013204 for 52.79284032 meters, to a point  
Latitude - 704534.4631 Longitude - 532710.9636 , thence a line runs at bearing 95.9834613 for 72.0171569 meters, to a point  
Latitude - 704541.9703 Longitude - 532639.3388 , thence a line runs at bearing 104.7404669 for 60.76013622 meters, to a point  
Latitude - 704557.4302 Longitude - 532580.5784 , thence a line runs at bearing 139.9089671 for 61.14543553 meters, to a point  
Latitude - 704604.2078 Longitude - 532541.2005 , thence a line runs at bearing 139.3761457 for 53.77777857 meters, to a point  
Latitude - 704645.0251 Longitude - 532506.1863 , thence a line runs at bearing 132.7484015 for 55.59955695 meters, to a point  
Latitude - 704682.765 Longitude - 532465.3572 , thence a line runs at bearing 128.7198556 for 95.93785591 meters, to a point  
Latitude - 704742.7754 Longitude - 532390.5052 , thence a line runs at bearing 111.4556895 for 85.85068707 meters, to a point  
Latitude - 704774.178 Longitude - 532310.6039 , thence a line runs at bearing 146.1050858 for 61.32933958 meters, to a point  
Latitude - 704825.0851 Longitude - 532276.4023 , thence a line runs at bearing 128.2695349 for 51.01624262 meters, to a point  
Latitude - 704856.6826 Longitude - 532236.3491 , thence a line runs at bearing 137.8288656 for 94.75204929 meters, to a point  
Latitude - 704926.9074 Longitude - 532172.7376 , thence a line runs at bearing 118.4255895 for 55.52029647 meters, to a point  
Latitude - 704953.336 Longitude - 532123.9111 , thence a line runs at bearing 147.3647396 for 56.01575513 meters, to a point  
Latitude - 705000.5081 Longitude - 532093.7024 , thence a line runs at bearing 130.2460034 for 59.66844179 meters, to a point  
Latitude - 705039.0581 Longitude - 532048.1588 , thence a line runs at bearing 147.8809847 for 42.38175525 meters, to a point  
Latitude - 705074.9531 Longitude - 532025.6253 , thence a line runs at bearing 130.9111784 for 4.44356883 meters, to a point  
Latitude - 705077.8632 Longitude - 532022.2672 , thence a line runs at bearing 131.5545333 for 42.08242499 meters, to a point  
Latitude - 705105.7778 Longitude - 531990.7758 , thence a line runs at bearing 133.2986795 for 106.5633615 meters, to a point  
Latitude - 705178.8592 Longitude - 531913.2202 , thence a line runs at bearing 143.9048529 for 54.1469346 meters, to a point  
Latitude - 705222.612 Longitude - 531881.3208 , thence a line runs at bearing 139.1590209 for 44.70068197 meters, to a point  
Latitude - 705256.4293 Longitude - 531852.0882 , thence a line runs at bearing 126.9301144 for 43.23383645 meters, to a point  
Latitude - 705282.406 Longitude - 531817.5284 , thence a line runs at bearing 115.9312226 for 52.14194242 meters, to a point  
Latitude - 705305.2072 Longitude - 531770.6362 , thence a line runs at bearing 133.1735984 for 51.37885617 meters, to a point  
Latitude - 705340.3612 Longitude - 531733.1664 , thence a line runs at bearing 122.0452506 for 48.61327222 meters, to a point  
Latitude - 705366.1549 Longitude - 531691.9604 , thence a line runs at bearing 143.209255 for 57.496644817 meters, to a point  
Latitude - 705412.1996 Longitude - 531657.5261 , thence a line runs at bearing 155.435146 for 46.53817165 meters, to a point  
Latitude - 705454.5257 Longitude - 531638.1791 , thence a line runs at bearing 143.2728221 for 50.27861586 meters, to a point  
Latitude - 705494.8236 Longitude - 531608.1122 , thence a line runs at bearing 120.2305704 for 42.36751688 meters, to a point  
Latitude - 705516.1548 Longitude - 531571.5064 , thence a line runs at bearing 133.6441368 for 66.364444851 meters, to a point  
Latitude - 705561.9581 Longitude - 531523.4824 , thence a line runs at bearing 124.5418932 for 36.62067124 meters, to a point

Latitude - 706980.7513 Longitude - 531383.0529 , thence a line runs at bearing 198.3645166 for 37.83026474 meters, to a point  
Latitude - 707016.6549 Longitude - 531394.9717 , thence a line runs at bearing 190.8947919 for 101.6740246 meters, to a point  
Latitude - 707116.4963 Longitude - 531414.1887 , thence a line runs at bearing 193.1138317 for 53.36296399 meters, to a point  
Latitude - 707168.4676 Longitude - 531426.2961 , thence a line runs at bearing 197.1330097 for 129.6894772 meters, to a point  
Latitude - 707292.4019 Longitude - 531464.5014 , thence a line runs at bearing 190.1216346 for 112.6240705 meters, to a point  
Latitude - 707403.2732 Longitude - 531484.2938 , thence a line runs at bearing 174.97225564 for 43.7331643 meters, to a point  
Latitude - 707446.8382 Longitude - 531480.4613 , thence a line runs at bearing 154.8580943 for 48.86332699 meters, to a point  
Latitude - 707491.0721 Longitude - 531459.7012 , thence a line runs at bearing 148.8753276 for 50.34553279 meters, to a point  
Latitude - 707534.1701 Longitude - 531433.6775 , thence a line runs at bearing 156.9842981 for 58.92054121 meters, to a point  
Latitude - 707588.4004 Longitude - 531410.6405 , thence a line runs at bearing 166.1417178 for 47.74671757 meters, to a point  
Latitude - 707634.7573 Longitude - 531399.2042 , thence a line runs at bearing 174.0596091 for 3.510870269 meters, to a point  
Latitude - 707638.2493 Longitude - 531398.8408 , thence a line runs at bearing 160.7162333 for 141.8387934 meters, to a point  
Latitude - 707772.1302 Longitude - 531351.999 , thence a line runs at bearing 159.2517938 for 64.68614309 meters, to a point  
Latitude - 707832.6212 Longitude - 531329.0832 , thence a line runs at bearing 164.5460861 for 84.07581796 meters, to a point  
Latitude - 707913.6573 Longitude - 531306.68 , thence a line runs at bearing 162.853995 for 56.03561176 meters, to a point  
Latitude - 707967.2025 Longitude - 531290.1603 , thence a line runs at bearing 173.9300671 for 47.44869639 meters, to a point  
Latitude - 708014.3851 Longitude - 531285.143 , thence a line runs at bearing 191.1607567 for 151.5961304 meters, to a point  
Latitude - 708163.1143 Longitude - 531314.4863 , thence a line runs at bearing 192.7511935 for 163.3510826 meters, to a point  
Latitude - 708322.4367 Longitude - 531350.5408 , thence a line runs at bearing 201.3208894 for 78.35476417 meters, to a point  
Latitude - 708395.4288 Longitude - 531379.0299 , thence a line runs at bearing 180.4997366 for 55.20003867 meters, to a point  
Latitude - 708450.6268 Longitude - 531379.5113 , thence a line runs at bearing 186.2196019 for 54.93687107 meters, to a point  
Latitude - 708505.2403 Longitude - 531385.4631 , thence a line runs at bearing 198.6772709 for 52.45202921 meters, to a point  
Latitude - 708554.93 Longitude - 531402.2602 , thence a line runs at bearing 186.3109699 for 99.26298624 meters, to a point  
Latitude - 708653.5915 Longitude - 531413.1717 , thence a line runs at bearing 194.0956569 for 92.74128976 meters, to a point  
Latitude - 708743.5404 Longitude - 531435.758 , thence a line runs at bearing 190.2503758 for 99.97450411 meters, to a point  
Latitude - 708841.9192 Longitude - 531453.5485 , thence a line runs at bearing 185.5596103 for 55.0839048 meters, to a point  
Latitude - 708896.744 Longitude - 531458.8851 , thence a line runs at bearing 278.7102524 for 0.794500285 meters, to a point  
Latitude - 708896.6237 Longitude - 531459.6704 , thence a line runs at bearing 198.3252263 for 99.73743643 meters, to a point  
Latitude - 708991.3032 Longitude - 531491.0289 , thence a line runs at bearing 180.0654317 for 104.2206608 meters, to a point  
Latitude - 709095.5238 Longitude - 531491.1479 , thence a line runs at bearing 194.1537905 for 54.00037753 meters, to a point  
Latitude - 709147.8848 Longitude - 531504.3524 , thence a line runs at bearing 170.7569753 for 47.95741711 meters, to a point  
Latitude - 709195.2196 Longitude - 531496.6494 , thence a line runs at bearing 190.4371587 for 55.39366085 meters, to a point

Latitude - 705582.7223      Longitude - 531493.3175      , thence a line runs at bearing      120.5528574      for      53.9258378      meters, to a point  
 Latitude - 705610.1346      Longitude - 531446.8787      , thence a line runs at bearing      114.8173747      for      55.49052842      meters, to a point  
 Latitude - 705633.4255      Longitude - 531396.5127      , thence a line runs at bearing      119.6759047      for      43.58549751      meters, to a point  
 Latitude - 705655.0044      Longitude - 531358.6439      , thence a line runs at bearing      115.1189177      for      56.28958876      meters, to a point  
 Latitude - 705678.8992      Longitude - 531307.6777      , thence a line runs at bearing      111.6588066      for      36.02847521      meters, to a point  
 Latitude - 705692.1966      Longitude - 531274.1929      , thence a line runs at bearing      118.8281695      for      57.28092755      meters, to a point  
 Latitude - 705719.8165      Longitude - 531224.0108      , thence a line runs at bearing      124.9513452      for      52.06504209      meters, to a point  
 Latitude - 705749.6436      Longitude - 531181.3363      , thence a line runs at bearing      125.0232704      for      99.2032267      meters, to a point  
 Latitude - 705806.5772      Longitude - 531100.0969      , thence a line runs at bearing      114.6740061      for      53.14422015      meters, to a point  
 Latitude - 705828.7625      Longitude - 531051.8048      , thence a line runs at bearing      118.566923      for      49.88812935      meters, to a point  
 Latitude - 705852.6183      Longitude - 531007.9901      , thence a line runs at bearing      125.9475006      for      49.51593364      meters, to a point  
 Latitude - 705881.6863      Longitude - 530967.9043      , thence a line runs at bearing      130.7118343      for      43.85100322      meters, to a point  
 Latitude - 705910.2883      Longitude - 530934.6652      , thence a line runs at bearing      134.7500875      for      54.31630256      meters, to a point  
 Latitude - 705948.5279      Longitude - 530896.0906      , thence a line runs at bearing      164.6494643      for      44.11569222      meters, to a point  
 Latitude - 705991.0697      Longitude - 530884.4122      , thence a line runs at bearing      199.7107493      for      53.30488309      meters, to a point  
 Latitude - 706041.2513      Longitude - 530902.3904      , thence a line runs at bearing      209.5963886      for      52.18538807      meters, to a point  
 Latitude - 706086.6279      Longitude - 530928.1641      , thence a line runs at bearing      207.3170538      for      57.3782394      meters, to a point  
 Latitude - 706137.6073      Longitude - 530954.4958      , thence a line runs at bearing      210.1320626      for      89.92186368      meters, to a point  
 Latitude - 706215.3781      Longitude - 530999.6361      , thence a line runs at bearing      200.8766974      for      99.43741092      meters, to a point  
 Latitude - 706308.2874      Longitude - 531035.0714      , thence a line runs at bearing      225.5860723      for      53.78293078      meters, to a point  
 Latitude - 706345.9267      Longitude - 531073.4887      , thence a line runs at bearing      236.1517494      for      92.53907861      meters, to a point  
 Latitude - 706397.4705      Longitude - 531150.3438      , thence a line runs at bearing      225.1802918      for      156.9470647      meters, to a point  
 Latitude - 706508.0991      Longitude - 531261.6708      , thence a line runs at bearing      222.7841505      for      103.5861459      meters, to a point  
 Latitude - 706584.1228      Longitude - 531332.0305      , thence a line runs at bearing      225.9872467      for      45.46812916      meters, to a point  
 Latitude - 706615.7149      Longitude - 531364.7305      , thence a line runs at bearing      184.7838415      for      52.84669621      meters, to a point  
 Latitude - 706668.3775      Longitude - 531369.1378      , thence a line runs at bearing      189.869137      for      44.28435178      meters, to a point  
 Latitude - 706712.0065      Longitude - 531376.728      , thence a line runs at bearing      170.1598763      for      56.34610036      meters, to a point  
 Latitude - 706767.5237      Longitude - 531367.0985      , thence a line runs at bearing      182.9977288      for      49.8508906      meters, to a point  
 Latitude - 706817.3063      Longitude - 531369.7055      , thence a line runs at bearing      167.3400034      for      8.566018897      meters, to a point  
 Latitude - 706825.6641      Longitude - 531367.8282      , thence a line runs at bearing      184.9553509      for      53.128473      meters, to a point  
 Latitude - 706878.594      Longitude - 531372.4174      , thence a line runs at bearing      190.8995359      for      44.7952444      meters, to a point  
 Latitude - 706922.5812      Longitude - 531380.8876      , thence a line runs at bearing      182.1317534      for      58.21038923      meters, to a point

Latitude - 709249.6967 Longitude - 531506.6843 , thence a line runs at bearing 196.4357334 for 43.79728453 meters, to a point  
 Latitude - 709291.7043 Longitude - 531519.0763 , thence a line runs at bearing 201.1976354 for 58.60562797 meters, to a point  
 Latitude - 709346.3446 Longitude - 531540.2673 , thence a line runs at bearing 181.8607989 for 42.88318605 meters, to a point  
 Latitude - 709389.2052 Longitude - 531541.6598 , thence a line runs at bearing 189.2096727 for 49.40076572 meters, to a point  
 Latitude - 709437.9692 Longitude - 531549.5663 , thence a line runs at bearing 202.7213453 for 97.28911674 meters, to a point  
 Latitude - 709527.7081 Longitude - 531587.1441 , thence a line runs at bearing 203.3579287 for 97.70432322 meters, to a point  
 Latitude - 709617.4051 Longitude - 531625.8814 , thence a line runs at bearing 206.4441468 for 161.6350238 meters, to a point  
 Latitude - 709762.1281 Longitude - 531697.8615 , thence a line runs at bearing 199.1492587 for 52.36342393 meters, to a point  
 Latitude - 709811.5941 Longitude - 531715.0383 , thence a line runs at bearing 211.163225 for 77.55150735 meters, to a point  
 Latitude - 709877.9547 Longitude - 531755.1695 , thence a line runs at bearing 205.4347196 for 63.26380343 meters, to a point  
 Latitude - 709935.0867 Longitude - 531782.3402 , thence a line runs at bearing 206.9383848 for 97.12650707 meters, to a point  
 Latitude - 710021.6744 Longitude - 531826.3416 , thence a line runs at bearing 191.401271 for 50.17339421 meters, to a point  
 Latitude - 710070.8577 Longitude - 531836.2598 , thence a line runs at bearing 207.7478886 for 51.24697952 meters, to a point  
 Latitude - 710116.2115 Longitude - 531860.1195 , thence a line runs at bearing 205.2030182 for 52.05310353 meters, to a point  
 Latitude - 710163.3094 Longitude - 531882.2851 , thence a line runs at bearing 215.0956586 for 57.56508945 meters, to a point  
 Latitude - 710210.4088 Longitude - 531915.3818 , thence a line runs at bearing 207.5608976 for 48.46016588 meters, to a point  
 Latitude - 710253.3697 Longitude - 531937.8039 , thence a line runs at bearing 184.9157854 for 42.02923104 meters, to a point  
 Latitude - 710295.2443 Longitude - 531941.4054 , thence a line runs at bearing 215.9808188 for 45.07489135 meters, to a point  
 Latitude - 710331.7195 Longitude - 531967.8875 , thence a line runs at bearing 210.4712764 for 104.6005789 meters, to a point  
 Latitude - 710421.873 Longitude - 532020.9312 , thence a line runs at bearing 201.8741567 for 105.9403287 meters, to a point  
 Latitude - 710520.1861 Longitude - 532060.4013 , thence a line runs at bearing 209.1974838 for 40.84994743 meters, to a point  
 Latitude - 710555.8458 Longitude - 532080.3287 , thence a line runs at bearing 225.029564 for 51.17702385 meters, to a point  
 Latitude - 710592.0148 Longitude - 532116.535 , thence a line runs at bearing 215.3847147 for 52.9029268 meters, to a point  
 Latitude - 710635.1456 Longitude - 532147.1692 , thence a line runs at bearing 267.8081031 for 51.43609514 meters, to a point  
 Latitude - 710637.1128 Longitude - 532198.5677 , thence a line runs at bearing 270.0471512 for 49.63679624 meters, to a point  
 Latitude - 710637.072 Longitude - 532248.2044 , thence a line runs at bearing 270.729114 for 43.88368172 meters, to a point  
 Latitude - 710636.5136 Longitude - 532292.0846 , thence a line runs at bearing 275.0589915 for 55.92254203 meters, to a point  
 Latitude - 710631.5822 Longitude - 532347.7893 , thence a line runs at bearing 266.8241032 for 43.37997785 meters, to a point  
 Latitude - 710633.9855 Longitude - 532391.1026 , thence a line runs at bearing 303.423965 for 3.222791201 meters, to a point  
 Latitude - 710632.2103 Longitude - 532393.7924 , thence a line runs at bearing 274.823795 for 52.63201227 meters, to a point  
 Latitude - 710627.7844 Longitude - 532446.238 , thence a line runs at bearing 288.8929505 for 43.63403841 meters, to a point  
 Latitude - 710613.6557 Longitude - 532487.5213 , thence a line runs at bearing 282.931584 for 62.82784332 meters, to a point

Latitude - 710599.5956 Longitude - 532548.7557 , thence a line runs at bearing 282.9871964 for 46.54861682 meters, to a point  
 Latitude - 710589.1346 Longitude - 532594.1136 , thence a line runs at bearing 261.2100701 for 53.30299322 meters, to a point  
 Latitude - 710597.2799 Longitude - 532646.7905 , thence a line runs at bearing 283.1947358 for 43.18084275 meters, to a point  
 Latitude - 710587.4234 Longitude - 532688.8314 , thence a line runs at bearing 274.2000147 for 107.1473094 meters, to a point  
 Latitude - 710579.5761 Longitude - 532795.691 , thence a line runs at bearing 269.6267316 for 96.82421827 meters, to a point  
 Latitude - 710580.2069 Longitude - 532892.5131 , thence a line runs at bearing 258.6029577 for 102.6378278 meters, to a point  
 Latitude - 710600.4888 Longitude - 532993.1271 , thence a line runs at bearing 260.0414831 for 51.32511307 meters, to a point  
 Latitude - 710609.3647 Longitude - 533043.6789 , thence a line runs at bearing 267.8275125 for 92.39595066 meters, to a point  
 Latitude - 710612.8673 Longitude - 533136.0084 , thence a line runs at bearing 324.329145 for 52.05901919 meters, to a point  
 Latitude - 710570.5755 Longitude - 533166.3655 , thence a line runs at bearing 297.3472615 for 3.730737353 meters, to a point  
 Latitude - 710568.8617 Longitude - 533169.6793 , thence a line runs at bearing 337.9898259 for 42.72287919 meters, to a point  
 Latitude - 710529.2526 Longitude - 533185.6906 , thence a line runs at bearing 315.8669323 for 55.1027027 meters, to a point  
 Latitude - 710489.704 Longitude - 533224.0601 , thence a line runs at bearing 319.1238773 for 47.79454327 meters, to a point  
 Latitude - 710453.5653 Longitude - 533255.3381 , thence a line runs at bearing 317.1874958 for 95.58622303 meters, to a point  
 Latitude - 710383.445 Longitude - 533320.2986 , thence a line runs at bearing 309.2053977 for 48.44407481 meters, to a point  
 Latitude - 710352.8234 Longitude - 533357.8372 , thence a line runs at bearing 331.248316 for 43.96082941 meters, to a point  
 Latitude - 710314.2824 Longitude - 533378.983 , thence a line runs at bearing 279.3688487 for 6.922868353 meters, to a point  
 Latitude - 710313.1554 Longitude - 533385.8135 , thence a line runs at bearing 296.3835963 for 44.18182342 meters, to a point  
 Latitude - 710293.522 Longitude - 533425.3933 , thence a line runs at bearing 242.4738698 for 45.11080825 meters, to a point  
 Latitude - 710314.3701 Longitude - 533465.3976 , thence a line runs at bearing 279.3703901 for 1.744520345 meters, to a point  
 Latitude - 710314.086 Longitude - 533467.1188 , thence a line runs at bearing 254.4507113 for 51.4736142 meters, to a point  
 Latitude - 710327.8844 Longitude - 533516.7085 , thence a line runs at bearing 264.9904949 for 46.63782972 meters, to a point  
 Latitude - 710331.9569 Longitude - 533563.1682 , thence a line runs at bearing 245.2251741 for 49.93028989 meters, to a point  
 Latitude - 710352.8803 Longitude - 533608.503 , thence a line runs at bearing 266.0918175 for 47.96206355 meters, to a point  
 Latitude - 710356.1493 Longitude - 533656.3535 , thence a line runs at bearing 301.9132232 for 51.55034373 meters, to a point  
 Latitude - 710328.898 Longitude - 533700.112 , thence a line runs at bearing 331.9420547 for 53.27533726 meters, to a point  
 Latitude - 710281.884 Longitude - 533725.1708 , thence a line runs at bearing 333.1274326 for 57.17816441 meters, to a point  
 Latitude - 710230.8803 Longitude - 533751.0158 , thence a line runs at bearing 349.8741424 for 49.20190521 meters, to a point  
 Latitude - 710182.4448 Longitude - 533759.6661 , thence a line runs at bearing 352.3325239 for 86.7855517 meters, to a point  
 Latitude - 710096.4351 Longitude - 533771.2453 , thence a line runs at bearing 331.2883151 for 50.91630643 meters, to a point  
 Latitude - 710051.7791 Longitude - 533795.7056 , thence a line runs at bearing 336.5040626 for 52.39218476 meters, to a point  
 Latitude - 710003.7308 Longitude - 533816.5935 , thence a line runs at bearing 335.4713741 for 60.72335291 meters, to a point

Latitude - 709211.3551 Longitude - 535080.7988 , thence a line runs at bearing 303.7328301 for 8.010184574 meters, to a point  
Latitude - 709206.9069 Longitude - 535087.4604 , thence a line runs at bearing 304.72228604 for 47.7953137 meters, to a point  
Latitude - 709179.6823 Longitude - 535126.7442 , thence a line runs at bearing 291.2597573 for 45.77787188 meters, to a point  
Latitude - 709163.0834 Longitude - 535169.4067 , thence a line runs at bearing 310.4615502 for 4.069976482 meters, to a point  
Latitude - 709160.4422 Longitude - 535172.5033 , thence a line runs at bearing 293.3512884 for 42.85516461 meters, to a point  
Latitude - 709143.4558 Longitude - 535211.8483 , thence a line runs at bearing 296.0638588 for 3.587759918 meters, to a point  
Latitude - 709141.8795 Longitude - 535215.0712 , thence a line runs at bearing 287.4271558 for 43.42048035 meters, to a point  
Latitude - 709128.8753 Longitude - 535256.4986 , thence a line runs at bearing 272.6379365 for 54.51813509 meters, to a point  
Latitude - 709126.3662 Longitude - 535310.959 , thence a line runs at bearing 267.5709696 for 94.12253974 meters, to a point  
Latitude - 709130.3553 Longitude - 535404.9969 , thence a line runs at bearing 245.8858303 for 53.31185159 meters, to a point  
Latitude - 709152.1361 Longitude - 535453.6564 , thence a line runs at bearing 268.3739286 for 55.05568946 meters, to a point  
Latitude - 709153.6984 Longitude - 535508.6899 , thence a line runs at bearing 253.1514023 for 39.55047552 meters, to a point  
Latitude - 709165.1619 Longitude - 535546.5427 , thence a line runs at bearing 245.163003 for 49.05843055 meters, to a point  
Latitude - 709185.7683 Longitude - 535591.0635 , thence a line runs at bearing 240.5487748 for 46.4917881 meters, to a point  
Latitude - 709208.6275 Longitude - 535631.5474 , thence a line runs at bearing 264.0169039 for 3.258977755 meters, to a point  
Latitude - 709208.9672 Longitude - 535634.7886 , thence a line runs at bearing 222.6519204 for 54.88653857 meters, to a point  
Latitude - 709249.3353 Longitude - 535671.9766 , thence a line runs at bearing 211.7343841 for 43.5718803 meters, to a point  
Latitude - 709286.393 Longitude - 535694.8946 , thence a line runs at bearing 202.9940141 for 57.07839732 meters, to a point  
Latitude - 709338.9363 Longitude - 535717.1914 , thence a line runs at bearing 193.8813267 for 91.84934112 meters, to a point  
Latitude - 709428.1032 Longitude - 535739.2272 , thence a line runs at bearing 206.70348 for 58.75678916 meters, to a point  
Latitude - 709480.5932 Longitude - 535765.6309 , thence a line runs at bearing 183.1854187 for 39.46920213 meters, to a point  
Latitude - 709520.0014 Longitude - 535767.8241 , thence a line runs at bearing 189.9269655 for 54.39628919 meters, to a point  
Latitude - 709573.5833 Longitude - 535777.2016 , thence a line runs at bearing 155.6459837 for 48.54356991 meters, to a point  
Latitude - 709617.8072 Longitude - 535757.1835 , thence a line runs at bearing 146.4178935 for 44.266766 meters, to a point  
Latitude - 709654.6856 Longitude - 535732.6982 , thence a line runs at bearing 139.2904362 for 48.65370706 meters, to a point  
Latitude - 709691.5663 Longitude - 535700.965 , thence a line runs at bearing 149.7266398 for 51.84937127 meters, to a point  
Latitude - 709736.345 Longitude - 535674.8264 , thence a line runs at bearing 119.4810628 for 47.96590551 meters, to a point  
Latitude - 709759.9507 Longitude - 535633.0712 , thence a line runs at bearing 101.5631945 for 46.70545817 meters, to a point  
Latitude - 709769.3128 Longitude - 535587.3137 , thence a line runs at bearing 96.35791676 for 53.45804582 meters, to a point  
Latitude - 709775.2327 Longitude - 535534.1844 , thence a line runs at bearing 118.196263 for 50.41373765 meters, to a point  
Latitude - 709799.0528 Longitude - 535489.7531 , thence a line runs at bearing 129.0740074 for 99.93382802 meters, to a point  
Latitude - 709862.0435 Longitude - 535412.1712 , thence a line runs at bearing 141.3550908 for 53.80653864 meters, to a point



Latitude -	709948.4875	Longitude -	533841.8027	, thence a line runs at bearing	329.1517252	for	36.96755248	meters, to a point
Latitude -	709916.7498	Longitude -	533860.7584	, thence a line runs at bearing	336.3762381	for	102.2766747	meters, to a point
Latitude -	709823.0443	Longitude -	533901.7437	, thence a line runs at bearing	316.808728	for	52.10940288	meters, to a point
Latitude -	709785.0527	Longitude -	533937.4092	, thence a line runs at bearing	297.9753498	for	52.17241117	meters, to a point
Latitude -	709760.5791	Longitude -	533983.4853	, thence a line runs at bearing	279.3666537	for	4.839752603	meters, to a point
Latitude -	709759.7914	Longitude -	533988.2605	, thence a line runs at bearing	335.2603896	for	44.65884073	meters, to a point
Latitude -	709719.2314	Longitude -	534006.95	, thence a line runs at bearing	302.8547377	for	3.026653068	meters, to a point
Latitude -	709717.5894	Longitude -	534009.4925	, thence a line runs at bearing	329.4406297	for	44.73362207	meters, to a point
Latitude -	709679.0692	Longitude -	534032.2365	, thence a line runs at bearing	346.7914476	for	59.65069062	meters, to a point
Latitude -	709620.9965	Longitude -	534045.8664	, thence a line runs at bearing	13.44007129	for	45.69887663	meters, to a point
Latitude -	709576.5492	Longitude -	534035.2447	, thence a line runs at bearing	341.5111688	for	54.37796096	meters, to a point
Latitude -	709524.9779	Longitude -	534052.489	, thence a line runs at bearing	346.0824884	for	48.39470451	meters, to a point
Latitude -	709478.0039	Longitude -	534064.1292	, thence a line runs at bearing	344.8331155	for	107.135684	meters, to a point
Latitude -	709374.6	Longitude -	534092.1592	, thence a line runs at bearing	354.5270726	for	45.46815049	meters, to a point
Latitude -	709329.3391	Longitude -	534096.4958	, thence a line runs at bearing	338.3797265	for	48.27304936	meters, to a point
Latitude -	709284.4623	Longitude -	534114.2821	, thence a line runs at bearing	339.2122926	for	46.11811973	meters, to a point
Latitude -	709241.3464	Longitude -	534130.6498	, thence a line runs at bearing	318.2474963	for	50.26703056	meters, to a point
Latitude -	709203.8458	Longitude -	534164.1233	, thence a line runs at bearing	306.363529	for	43.57314142	meters, to a point
Latitude -	709178.011	Longitude -	534199.2115	, thence a line runs at bearing	255.2755414	for	56.57936211	meters, to a point
Latitude -	709192.3918	Longitude -	534253.9328	, thence a line runs at bearing	242.9050366	for	43.73039334	meters, to a point
Latitude -	709212.3095	Longitude -	534292.8639	, thence a line runs at bearing	232.5929784	for	93.60763298	meters, to a point
Latitude -	709269.1736	Longitude -	534367.2202	, thence a line runs at bearing	263.3889919	for	3.337992092	meters, to a point
Latitude -	709269.5579	Longitude -	534370.536	, thence a line runs at bearing	245.9740974	for	149.151937	meters, to a point
Latitude -	709330.2851	Longitude -	534506.7656	, thence a line runs at bearing	280.3841442	for	55.6101118	meters, to a point
Latitude -	709320.2615	Longitude -	534561.4649	, thence a line runs at bearing	226.8727702	for	56.4601441	meters, to a point
Latitude -	709358.8589	Longitude -	534602.6716	, thence a line runs at bearing	243.7875003	for	94.35048329	meters, to a point
Latitude -	709400.5336	Longitude -	534687.3193	, thence a line runs at bearing	275.3797812	for	36.58402554	meters, to a point
Latitude -	709397.1036	Longitude -	534723.7422	, thence a line runs at bearing	287.6229368	for	65.16557213	meters, to a point
Latitude -	709377.3746	Longitude -	534785.8495	, thence a line runs at bearing	300.7503317	for	46.6508017	meters, to a point
Latitude -	709353.5222	Longitude -	534825.9414	, thence a line runs at bearing	295.3109125	for	147.5361276	meters, to a point
Latitude -	709290.446	Longitude -	534959.3142	, thence a line runs at bearing	299.79608	for	102.7511154	meters, to a point
Latitude -	709239.3875	Longitude -	535048.4815	, thence a line runs at bearing	310.9387882	for	42.78113794	meters, to a point

Latitude -	709904.0681	Longitude -	535378.5694	, thence a line runs at bearing	93.39352702	for	38.30621052	meters, to a point
Latitude -	709906.3356	Longitude -	535340.3304	, thence a line runs at bearing	89.90421905	for	52.07487897	meters, to a point
Latitude -	709906.2485	Longitude -	535288.2556	, thence a line runs at bearing	120.7262631	for	51.22611097	meters, to a point
Latitude -	709932.4218	Longitude -	535244.2207	, thence a line runs at bearing	153.514036	for	42.43859007	meters, to a point
Latitude -	709970.4062	Longitude -	535225.294	, thence a line runs at bearing	191.7831486	for	52.41204345	meters, to a point
Latitude -	710021.7138	Longitude -	535235.997	, thence a line runs at bearing	219.5863344	for	48.32578548	meters, to a point
Latitude -	710058.9568	Longitude -	535266.7921	, thence a line runs at bearing	204.9736831	for	105.8699743	meters, to a point
Latitude -	710154.9281	Longitude -	535311.4906	, thence a line runs at bearing	227.2417355	for	53.97086537	meters, to a point
Latitude -	710191.5693	Longitude -	535351.1173	, thence a line runs at bearing	245.1112739	for	45.98018826	meters, to a point
Latitude -	710210.9204	Longitude -	535392.8272	, thence a line runs at bearing	233.2767191	for	49.52820072	meters, to a point
Latitude -	710240.5358	Longitude -	535432.5257	, thence a line runs at bearing	272.8991707	for	47.98313584	meters, to a point
Latitude -	710238.1089	Longitude -	535480.4474	, thence a line runs at bearing	266.0026568	for	55.86617763	meters, to a point
Latitude -	710242.0034	Longitude -	535536.1777	, thence a line runs at bearing	245.6014814	for	2.462514044	meters, to a point
Latitude -	710243.0206	Longitude -	535538.4203	, thence a line runs at bearing	268.0511723	for	37.71562442	meters, to a point
Latitude -	710244.3032	Longitude -	535576.1141	, thence a line runs at bearing	258.3874839	for	51.87455426	meters, to a point
Latitude -	710254.7451	Longitude -	535626.9268	, thence a line runs at bearing	194.1963851	for	101.1295306	meters, to a point
Latitude -	710352.7862	Longitude -	535651.7285	, thence a line runs at bearing	204.9046528	for	49.72420333	meters, to a point
Latitude -	710397.8866	Longitude -	535672.6678	, thence a line runs at bearing	213.7903502	for	99.37638271	meters, to a point
Latitude -	710480.4761	Longitude -	535727.9365	, thence a line runs at bearing	225.4100081	for	56.98576059	meters, to a point
Latitude -	710520.4817	Longitude -	535768.5189	, thence a line runs at bearing	223.3261371	for	45.55781673	meters, to a point
Latitude -	710553.6232	Longitude -	535799.7784	, thence a line runs at bearing	238.6214323	for	59.15074613	meters, to a point
Latitude -	710584.4224	Longitude -	535850.2781	, thence a line runs at bearing	283.8813211	for	51.76794277	meters, to a point
Latitude -	710572.0027	Longitude -	535900.5341	, thence a line runs at bearing	269.2108909	for	47.1111957	meters, to a point
Latitude -	710572.6515	Longitude -	535947.6408	, thence a line runs at bearing	294.8098825	for	52.75979215	meters, to a point
Latitude -	710550.5131	Longitude -	535995.5312	, thence a line runs at bearing	310.4243781	for	57.54718225	meters, to a point
Latitude -	710513.197	Longitude -	536039.3397	, thence a line runs at bearing	316.0217644	for	48.90763424	meters, to a point
Latitude -	710478.0028	Longitude -	536073.3004	, thence a line runs at bearing	318.4868754	for	41.19480066	meters, to a point
Latitude -	710447.156	Longitude -	536100.604	, thence a line runs at bearing	344.4599043	for	4.864498378	meters, to a point
Latitude -	710442.4694	Longitude -	536101.9072	, thence a line runs at bearing	331.447364	for	59.84300833	meters, to a point
Latitude -	710389.9045	Longitude -	536130.5102	, thence a line runs at bearing	343.5453524	for	41.84265344	meters, to a point
Latitude -	710349.7756	Longitude -	536142.3624	, thence a line runs at bearing	332.1252697	for	57.23156122	meters, to a point
Latitude -	710299.1845	Longitude -	536169.1204	, thence a line runs at bearing	230.3693517	for	61.01609648	meters, to a point

Latitude -	710338.1028	Longitude -	536216.1133	, thence a line runs at bearing	252.6411727	for	44.00455084	meters, to a point
Latitude -	710351.2317	Longitude -	536258.1137	, thence a line runs at bearing	246.1566806	for	39.33549913	meters, to a point
Latitude -	710367.1326	Longitude -	536294.092	, thence a line runs at bearing	264.641235	for	49.22552806	meters, to a point
Latitude -	710371.7299	Longitude -	536343.1024	, thence a line runs at bearing	257.5993527	for	41.93547225	meters, to a point
Latitude -	710380.7354	Longitude -	536384.0595	, thence a line runs at bearing	231.861285	for	57.49466359	meters, to a point
Latitude -	710416.2422	Longitude -	536429.2801	, thence a line runs at bearing	212.8250924	for	43.30788789	meters, to a point
Latitude -	710452.6351	Longitude -	536452.7563	, thence a line runs at bearing	178.0181252	for	56.06044246	meters, to a point
Latitude -	710508.662	Longitude -	536450.8175	, thence a line runs at bearing	193.6447154	for	56.5020792	meters, to a point
Latitude -	710563.5694	Longitude -	536464.1464	, thence a line runs at bearing	204.0156435	for	49.15106933	meters, to a point
Latitude -	710608.4657	Longitude -	536484.1502	, thence a line runs at bearing	182.924625	for	50.48866982	meters, to a point
Latitude -	710658.8886	Longitude -	536486.7263	, thence a line runs at bearing	194.6752332	for	46.24190496	meters, to a point
Latitude -	710703.622	Longitude -	536498.4412	, thence a line runs at bearing	178.6108319	for	44.98305358	meters, to a point
Latitude -	710748.5918	Longitude -	536497.3506	, thence a line runs at bearing	181.7616356	for	46.22534387	meters, to a point
Latitude -	710794.7953	Longitude -	536498.7717	, thence a line runs at bearing	185.5332281	for	56.47383113	meters, to a point
Latitude -	710851.006	Longitude -	536504.2171	, thence a line runs at bearing	226.0676078	for	41.47042161	meters, to a point
Latitude -	710879.7785	Longitude -	536534.0824	, thence a line runs at bearing	220.3510229	for	52.64381842	meters, to a point
Latitude -	710919.898	Longitude -	536568.1676	, thence a line runs at bearing	224.6282422	for	52.96849165	meters, to a point
Latitude -	710957.5946	Longitude -	536605.3782	, thence a line runs at bearing	232.3708811	for	52.71952224	meters, to a point
Latitude -	710989.7824	Longitude -	536647.1309	, thence a line runs at bearing	217.0984491	for	52.42326349	meters, to a point
Latitude -	711031.5952	Longitude -	536678.7519	, thence a line runs at bearing	236.1088409	for	50.85513638	meters, to a point
Latitude -	711059.9529	Longitude -	536720.9667	, thence a line runs at bearing	270.6421874	for	50.3536561	meters, to a point
Latitude -	711059.3885	Longitude -	536771.3172	, thence a line runs at bearing	271.9269123	for	49.50990092	meters, to a point
Latitude -	711057.7238	Longitude -	536820.7991	, thence a line runs at bearing	282.4439314	for	95.93242337	meters, to a point
Latitude -	711037.0518	Longitude -	536914.4778	, thence a line runs at bearing	281.9474629	for	56.94910565	meters, to a point
Latitude -	711025.2625	Longitude -	536970.1933	, thence a line runs at bearing	296.0836687	for	44.08840958	meters, to a point
Latitude -	711005.8776	Longitude -	537009.7914	, thence a line runs at bearing	279.3716599	for	2.888586737	meters, to a point
Latitude -	711005.4072	Longitude -	537012.6414	, thence a line runs at bearing	296.9095802	for	53.82061995	meters, to a point
Latitude -	710981.0489	Longitude -	537060.6345	, thence a line runs at bearing	294.736015	for	4.662657288	meters, to a point
Latitude -	710979.0979	Longitude -	537064.8693	, thence a line runs at bearing	314.8397742	for	39.90820754	meters, to a point
Latitude -	710950.9575	Longitude -	537093.1675	, thence a line runs at bearing	304.5307255	for	95.41254579	meters, to a point
Latitude -	710896.8731	Longitude -	537171.7705	, thence a line runs at bearing	304.2441662	for	52.82491987	meters, to a point
Latitude -	710867.1474	Longitude -	537215.438	, thence a line runs at bearing	311.4570994	for	2.293610241	meters, to a point

Latitude - 710865.6289 Longitude - 537217.157 , thence a line runs at bearing 317.8817805 for 44.27579459 meters, to a point  
 Latitude - 710832.7868 Longitude - 537246.8511 , thence a line runs at bearing 329.5973684 for 52.51133056 meters, to a point  
 Latitude - 710787.4963 Longitude - 537273.4257 , thence a line runs at bearing 307.1282176 for 54.7995878 meters, to a point  
 Latitude - 710754.4192 Longitude - 537317.1167 , thence a line runs at bearing 313.1923083 for 52.11853152 meters, to a point  
 Latitude - 710718.7467 Longitude - 537355.1142 , thence a line runs at bearing 298.5745212 for 6.409141769 meters, to a point  
 Latitude - 710715.6812 Longitude - 537360.7427 , thence a line runs at bearing 307.2055471 for 40.13813103 meters, to a point  
 Latitude - 710691.4106 Longitude - 537392.7116 , thence a line runs at bearing 294.3791704 for 7.934188623 meters, to a point  
 Latitude - 710688.1356 Longitude - 537399.9383 , thence a line runs at bearing 312.3970918 for 66.33396463 meters, to a point  
 Latitude - 710643.4089 Longitude - 537448.9252 , thence a line runs at bearing 302.1267119 for 91.80301607 meters, to a point  
 Latitude - 710594.5887 Longitude - 537526.6708 , thence a line runs at bearing 326.4963836 for 5.114227293 meters, to a point  
 Latitude - 710590.3242 Longitude - 537529.4938 , thence a line runs at bearing 306.5190905 for 50.42319505 meters, to a point  
 Latitude - 710560.3178 Longitude - 537570.0169 , thence a line runs at bearing 312.0622607 for 47.87886341 meters, to a point  
 Latitude - 710528.242 Longitude - 537605.563 , thence a line runs at bearing 325.4515218 for 56.33471133 meters, to a point  
 Latitude - 710481.8421 Longitude - 537637.5106 , thence a line runs at bearing 318.5265263 for 42.55307864 meters, to a point  
 Latitude - 710449.9587 Longitude - 537665.6923 , thence a line runs at bearing 331.4923161 for 51.7954109 meters, to a point  
 Latitude - 710404.4433 Longitude - 537690.4131 , thence a line runs at bearing 5.00801795 for 3.692029123 meters, to a point  
 Latitude - 710400.7653 Longitude - 537690.0908 , thence a line runs at bearing 323.1318962 for 44.58593516 meters, to a point  
 Latitude - 710365.0958 Longitude - 537716.8412 , thence a line runs at bearing 317.7348431 for 47.71388023 meters, to a point  
 Latitude - 710329.7856 Longitude - 537748.9318 , thence a line runs at bearing 308.0290113 for 47.38075833 meters, to a point  
 Latitude - 710300.5962 Longitude - 537786.2536 , thence a line runs at bearing 326.3143024 for 55.40710525 meters, to a point  
 Latitude - 710254.4923 Longitude - 537816.9844 , thence a line runs at bearing 339.6918878 for 51.86375096 meters, to a point  
 Latitude - 710205.8524 Longitude - 537834.9847 , thence a line runs at bearing 325.8576419 for 100.235316 meters, to a point  
 Latitude - 710122.8931 Longitude - 537891.2418 , thence a line runs at bearing 324.1672884 for 54.53015091 meters, to a point  
 Latitude - 710078.6839 Longitude - 537923.1649 , thence a line runs at bearing 314.009827 for 38.0723874 meters, to a point  
 Latitude - 710052.2319 Longitude - 537950.5473 , thence a line runs at bearing 335.1617598 for 49.77188117 meters, to a point  
 Latitude - 710007.064 Longitude - 537971.4544 , thence a line runs at bearing 329.3918572 for 62.65335295 meters, to a point  
 Latitude - 709953.1402 Longitude - 538003.3552 , thence a line runs at bearing 313.4332679 for 39.12849946 meters, to a point  
 Latitude - 709926.239 Longitude - 538031.7694 , thence a line runs at bearing 309.0166641 for 1.89530712 meters, to a point  
 Latitude - 709925.0458 Longitude - 538033.242 , thence a line runs at bearing 325.0356983 for 54.19755167 meters, to a point  
 Latitude - 709880.6304 Longitude - 538064.3007 , thence a line runs at bearing 329.9453593 for 45.74136877 meters, to a point  
 Latitude - 709841.0391 Longitude - 538087.2092 , thence a line runs at bearing 294.3004799 for 3.261699641 meters, to a point  
 Latitude - 709839.6968 Longitude - 538090.1819 , thence a line runs at bearing 336.5058672 for 38.3195162 meters, to a point

Latitude - 709804.5539 Longitude - 538105.4582 , thence a line runs at bearing 339.2245429 for 56.70360894 meters, to a point  
Latitude - 709751.5373 Longitude - 538125.5713 , thence a line runs at bearing 330.8437325 for 47.46777307 meters, to a point  
Latitude - 709710.084 Longitude - 538148.6973 , thence a line runs at bearing 313.0507698 for 36.96369307 meters, to a point  
Latitude - 709684.8509 Longitude - 538175.7085 , thence a line runs at bearing 319.9637845 for 53.93675061 meters, to a point  
Latitude - 709643.5548 Longitude - 538210.4045 , thence a line runs at bearing 321.48791 for 59.03705938 meters, to a point  
Latitude - 709597.3597 Longitude - 538247.1657 , thence a line runs at bearing 308.1890512 for 48.81176672 meters, to a point  
Latitude - 709567.1814 Longitude - 538285.5305 , thence a line runs at bearing 301.2004959 for 47.61851211 meters, to a point  
Latitude - 709542.5134 Longitude - 538326.2614 , thence a line runs at bearing 319.8968953 for 51.69655805 meters, to a point  
Latitude - 709502.9714 Longitude - 538359.5626 , thence a line runs at bearing 270.2234176 for 56.23907627 meters, to a point  
Latitude - 709502.7521 Longitude - 538415.8012 , thence a line runs at bearing 305.5314676 for 45.5167063 meters, to a point  
Latitude - 709476.3001 Longitude - 538452.8425 , thence a line runs at bearing 321.999683 for 53.11036525 meters, to a point  
Latitude - 709434.4487 Longitude - 538485.5408 , thence a line runs at bearing 324.6028993 for 47.23734225 meters, to a point  
Latitude - 709395.9429 Longitude - 538512.9025 , thence a line runs at bearing 279.0669386 for 3.417161538 meters, to a point  
Latitude - 709395.4044 Longitude - 538516.277 , thence a line runs at bearing 298.6222823 for 48.87569044 meters, to a point  
Latitude - 709371.9913 Longitude - 538559.1799 , thence a line runs at bearing 279.0764578 for 1.692823659 meters, to a point  
Latitude - 709371.7242 Longitude - 538560.8515 , thence a line runs at bearing 251.6309732 for 50.33435673 meters, to a point  
Latitude - 709387.5864 Longitude - 538608.6212 , thence a line runs at bearing 252.9768105 for 52.02500297 meters, to a point  
Latitude - 709402.8172 Longitude - 538658.3668 , thence a line runs at bearing 279.0539188 for 1.743747444 meters, to a point  
Latitude - 709402.5428 Longitude - 538660.0888 , thence a line runs at bearing 269.916079 for 44.66598202 meters, to a point  
Latitude - 709402.6082 Longitude - 538704.7547 , thence a line runs at bearing 279.0505306 for 2.629387467 meters, to a point  
Latitude - 709402.1946 Longitude - 538707.3514 , thence a line runs at bearing 279.0508803 for 3.506107998 meters, to a point  
Latitude - 709401.643 Longitude - 538710.8139 , thence a line runs at bearing 247.7242025 for 43.66850787 meters, to a point  
Latitude - 709418.1962 Longitude - 538751.2234 , thence a line runs at bearing 264.1536438 for 44.0193658 meters, to a point  
Latitude - 709422.6801 Longitude - 538795.0138 , thence a line runs at bearing 250.2187984 for 57.79999421 meters, to a point  
Latitude - 709442.2413 Longitude - 538849.4031 , thence a line runs at bearing 239.733761 for 94.65917669 meters, to a point  
Latitude - 709489.9513 Longitude - 538931.1595 , thence a line runs at bearing 240.1237521 for 106.5629779 meters, to a point  
Latitude - 709543.0334 Longitude - 539023.5607 , thence a line runs at bearing 238.6975611 for 140.853317 meters, to a point  
Latitude - 709616.2145 Longitude - 539143.9109 , thence a line runs at bearing 246.2647088 for 124.5584826 meters, to a point  
Latitude - 709666.3507 Longitude - 539257.9336 , thence a line runs at bearing 8.392816355 for 100.7444168 meters, to a point  
Latitude - 709566.6852 Longitude - 539243.229 , thence a line runs at bearing 23.83319568 for 58.09016596 meters, to a point  
Latitude - 709513.5486 Longitude - 539219.7562 , thence a line runs at bearing 330.9496174 for 115.4204957 meters, to a point  
Latitude - 709412.6488 Longitude - 539275.8019 , thence a line runs at bearing 355.6950932 for 113.1673047 meters, to a point

Latitude -	709299.8008	Longitude -	539284.2967	, thence a line runs at bearing	18.42331347	for	110.6809658	meters, to a point
Latitude -	709194.7925	Longitude -	539249.3177	, thence a line runs at bearing	70.64003097	for	189.2073025	meters, to a point
Latitude -	709132.0699	Longitude -	539070.8092	, thence a line runs at bearing	52.3080225	for	212.2538408	meters, to a point
Latitude -	709002.2945	Longitude -	538902.8508	, thence a line runs at bearing	72.77401336	for	154.3777919	meters, to a point
Latitude -	708956.5768	Longitude -	538755.3977	, thence a line runs at bearing	41.89249868	for	110.2256305	meters, to a point
Latitude -	708874.525	Longitude -	538681.7962	, thence a line runs at bearing	38.51916972	for	142.63103	meters, to a point
Latitude -	708762.9305	Longitude -	538592.969	, thence a line runs at bearing	8.800106243	for	186.3333507	meters, to a point
Latitude -	708578.7906	Longitude -	538564.4623	, thence a line runs at bearing	317.6950495	for	128.6435325	meters, to a point
Latitude -	708483.6494	Longitude -	538651.0492	, thence a line runs at bearing	357.7550837	for	128.2540404	meters, to a point
Latitude -	708355.4938	Longitude -	538656.0731	, thence a line runs at bearing	32.08131645	for	148.7481854	meters, to a point
Latitude -	708229.4601	Longitude -	538577.0696	, thence a line runs at bearing	45.88080131	for	291.9652088	meters, to a point
Latitude -	708026.2076	Longitude -	538367.4698	, thence a line runs at bearing	38.26982846	for	209.9372826	meters, to a point
Latitude -	707861.3853	Longitude -	538237.4418	, thence a line runs at bearing	24.46838327	for	201.8663762	meters, to a point
Latitude -	707677.6485	Longitude -	538153.8306	, thence a line runs at bearing	26.42104875	for	241.4425683	meters, to a point
Latitude -	707461.425	Longitude -	538046.3973	, thence a line runs at bearing	331.7715978	for	171.5888981	meters, to a point
Latitude -	707310.2433	Longitude -	538127.5567	, thence a line runs at bearing	338.9544755	for	210.896511	meters, to a point
Latitude -	707113.4146	Longitude -	538203.2917	, thence a line runs at bearing	352.5667464	for	166.853775	meters, to a point
Latitude -	706947.963	Longitude -	538224.8777	, thence a line runs at bearing	341.0815216	for	148.7475114	meters, to a point
Latitude -	706807.2507	Longitude -	538273.105	, thence a line runs at bearing	356.9773432	for	177.4033994	meters, to a point
Latitude -	706630.0941	Longitude -	538282.4596	, thence a line runs at bearing	12.10746107	for	9.820250006	meters, to a point
Latitude -	706620.4923	Longitude -	538280.3999	, thence a line runs at bearing	4.133296293	for	197.9975597	meters, to a point
Latitude -	706423.0097	Longitude -	538266.1288	, thence a line runs at bearing	355.8309635	for	215.5037677	meters, to a point
Latitude -	706208.0762	Longitude -	538281.7958	, thence a line runs at bearing	359.0084809	for	197.4003664	meters, to a point
Latitude -	706010.7054	Longitude -	538285.2117	, thence a line runs at bearing	13.37042493	for	8.099609716	meters, to a point
Latitude -	706002.8253	Longitude -	538283.3387	, thence a line runs at bearing	3.623018228	for	180.8882906	meters, to a point
Latitude -	705822.2986	Longitude -	538271.9081	, thence a line runs at bearing	30.0949192	for	138.9160328	meters, to a point
Latitude -	705702.109	Longitude -	538202.2508	, thence a line runs at bearing	357.0048255	for	327.0151859	meters, to a point
Latitude -	705375.5405	Longitude -	538219.338	, thence a line runs at bearing	337.5590201	for	315.3197059	meters, to a point
Latitude -	705084.099	Longitude -	538339.7055	, thence a line runs at bearing	335.6845799	for	279.0571003	meters, to a point
Latitude -	704829.7963	Longitude -	538454.6099	, thence a line runs at bearing	6.633765259	for	155.4646449	meters, to a point
Latitude -	704675.3725	Longitude -	538436.6502	, thence a line runs at bearing	46.18268064	for	142.4086477	meters, to a point
Latitude -	704576.7743	Longitude -	538333.8951	, thence a line runs at bearing	358.0671481	for	202.1817249	meters, to a point

Latitude -	704374.7076	Longitude -	538340.7144	, thence a line runs at bearing	2.678097879	for	185.6126944	meters, to a point
Latitude -	704189.2976	Longitude -	538332.0417	, thence a line runs at bearing	28.94054956	for	164.5479896	meters, to a point
Latitude -	704045.298	Longitude -	538252.4166	, thence a line runs at bearing	51.6337602	for	219.7341215	meters, to a point
Latitude -	703908.9121	Longitude -	538080.132	, thence a line runs at bearing	48.69573085	for	257.9303843	meters, to a point
Latitude -	703738.6632	Longitude -	537886.3709	, thence a line runs at bearing	43.7886407	for	217.6987562	meters, to a point
Latitude -	703581.507	Longitude -	537735.7233	, thence a line runs at bearing	39.70871636	for	188.4261483	meters, to a point
Latitude -	703436.5504	Longitude -	537615.3407	, thence a line runs at bearing	358.451997	for	123.6551822	meters, to a point
Latitude -	703312.9403	Longitude -	537618.6812	, thence a line runs at bearing	355.812298	for	188.4821847	meters, to a point
Latitude -	703124.9613	Longitude -	537632.4449	, thence a line runs at bearing	17.59376979	for	11.0288159	meters, to a point
Latitude -	703114.4484	Longitude -	537629.1113	, thence a line runs at bearing	51.47953211	for	5.843664258	meters, to a point
Latitude -	703110.809	Longitude -	537624.5393	, thence a line runs at bearing	36.26507319	for	170.8409915	meters, to a point
Latitude -	702973.0618	Longitude -	537523.4831	, thence a line runs at bearing	39.84465763	for	161.1716482	meters, to a point
Latitude -	702849.3167	Longitude -	537420.2191	, thence a line runs at bearing	58.66432608	for	122.4397375	meters, to a point
Latitude -	702785.6418	Longitude -	537315.639	, thence a line runs at bearing	37.62339848	for	209.3848932	meters, to a point
Latitude -	702619.8005	Longitude -	537187.8161	, thence a line runs at bearing	25.78692606	for	345.5187393	meters, to a point
Latitude -	702308.6892	Longitude -	537037.5066	, thence a line runs at bearing	38.68477992	for	7.671058483	meters, to a point
Latitude -	702302.7012	Longitude -	537032.7119	, thence a line runs at bearing	40.14319518	for	194.5235261	meters, to a point
Latitude -	702154.0005	Longitude -	536907.3026	, thence a line runs at bearing	349.5763886	for	167.131198	meters, to the

original point of commencement and containing a total area of 4,511 hectares or 11,146.92 acres and no more.


IN WITNESS WHEREOF, WE HAVE HEREUNTO AFFIXED OUR SIGNATURES ON  
THE DAY AND DATE FIRST MENTIONED ABOVE


For: The Forestry Development Authority


  
\_\_\_\_\_  
WITNESS

By:   
\_\_\_\_\_  
Hon. Harrison S. Karnwea Sr.  
Managing Director,  
Forestry Development Authority

For: The GBLOR ZODUAH AUTHORIZED FOREST COMMUNITY

~~22-07-2017~~  
  
\_\_\_\_\_  
WITNESS

By:   
\_\_\_\_\_  
Mr. Emmanuel K. Boahn  
Chief Officer,  
Gblor Zoduah CFMB

  
\_\_\_\_\_  
P.P. Sister Mary Laurene Brown  
CHAIRMAN, FDA BOARD OF DIRECTORS